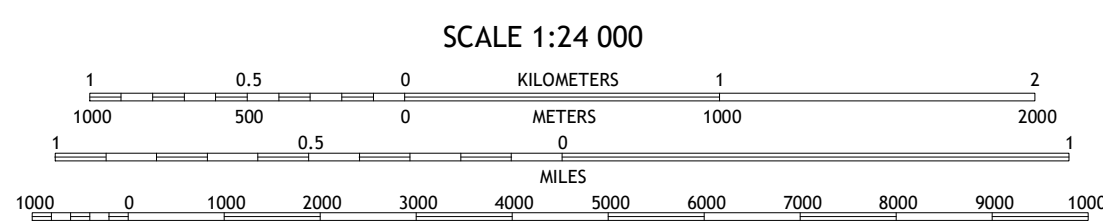

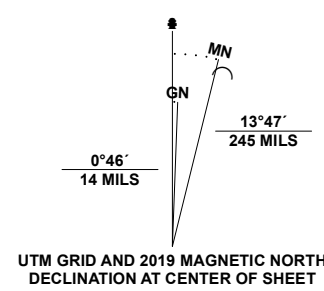


Produced by the United States Geological Survey

North American Datum of 1983 (NAD83) World Geodetic System of 1984 (WGS84) Projection and 1 000 meter grid/Universal Transverse Mercator, Zone 10S This map is not a legal document. Boundaries may be generalized for this map scale. Private lands within government reservations may not be shown. Obtain permission before entering private lands.

Imagery: N.A.I.P., July 2020 - July 2020 U.S. Census Bureau, 2016 2016 Names: GNS, 1981 - 2021 2021 Hydrography: National Hydrography Dataset, 2004 - 2020 2020 Contours: National Elevation Dataset, 2020 2021 Boundaries: Multiple sources; see metadata file 2019 - 2021 Public Land Survey System: BLM, 2020 2020 Wetlands: FWS National Wetlands Inventory 1974 - 1984



CONTOUR INTERVAL 20 FEET NORTH AMERICAN VERTICAL DATUM OF 1988 This map was produced to conform with the National Geospatial Program US Topo Product Standard.



ADJOINING QUADRANGLES table with 8 quadrangles: 1 Richardson Springs NW, 2 Campbell Mound, 3 Cohasset, 4 Nord, 5 Paradise West, 6 Ord Ferry, 7 Chico, 8 Hamlin Canyon

ROAD CLASSIFICATION table with categories: Expressway, Secondary Hwy, Ramp, Interstate Route, Local Connector, Local Road, 4WD, US Route, State Route

RICHARDSON SPRINGS, CA

2022

