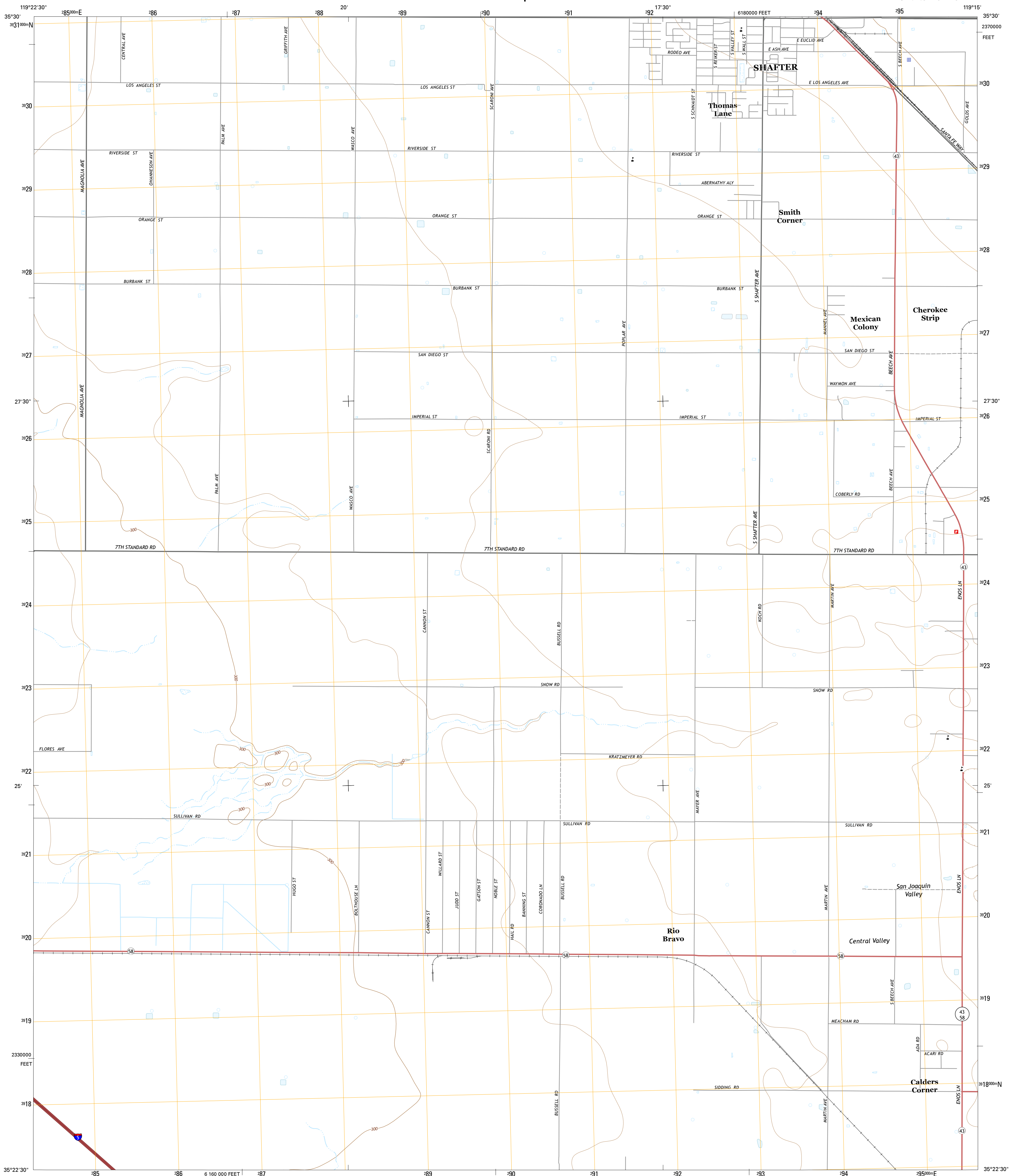




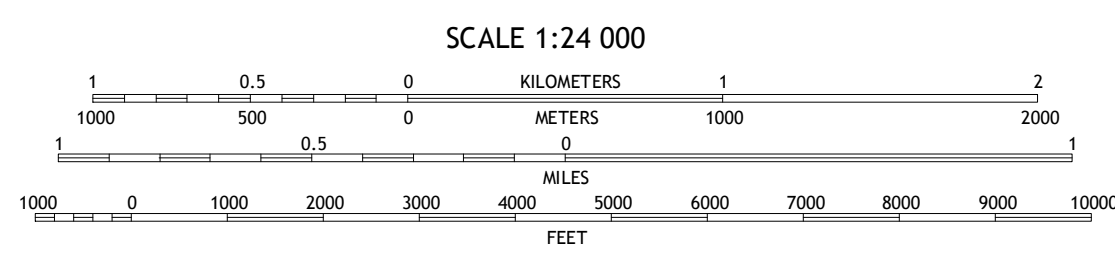
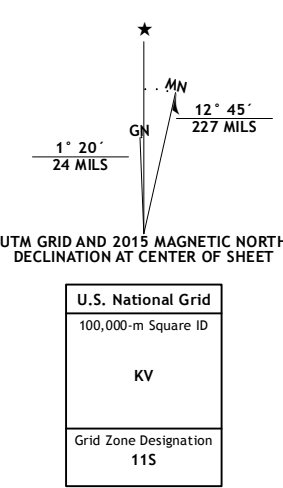
U.S. DEPARTMENT OF THE INTERIOR  
U.S. GEOLOGICAL SURVEY



RIO BRAVO QUADRANGLE  
CALIFORNIA-KERN CO.  
7.5-MINUTE SERIES



**Produced by the United States Geological Survey**  
 North American Datum of 1983 (NAD83)  
 World Geodetic System of 1984 (WGS84) - Projection and  
 1 000-meter grid: Universal Transverse Mercator, Zone 11S  
 10 000-foot ticks: California Coordinate System of 1983 (zone 5)  
 This map is not a legal document. Boundaries may be  
 generalized for this map scale. Private lands within government  
 reservations may not be shown. Obtain permission before  
 entering private lands.  
 Imagery.....NAIP, June 2012  
 Roads.....HERE, ©2013 - 2014  
 Names.....GNIS, 2015  
 Hydrography.....National Hydrography Dataset, 2012  
 Contours.....National Elevation Dataset, 2009  
 Boundaries.....Multiple sources; see metadata file 1972 - 2015  
 Public Land Survey System.....BLM, 2011



**ROAD CLASSIFICATION**

Expressway	Local Connector
Secondary Hwy	Local Road
Ramp	4WD
Interstate Route	US Route
	State Route

ADJOINING QUADRANGLES

1	2	3
4	5	6
7	8	

1 Wasco SW  
2 Wasco  
3 Famoso  
4 Butternut  
5 Rosedale  
6 East Elk Hills  
7 Tupman  
8 Stevens

RIO BRAVO, CA  
2015

