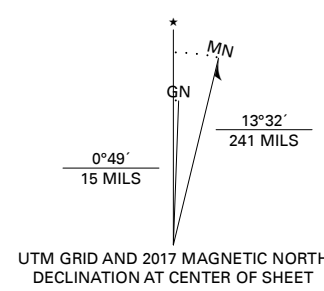


Produced by the United States Geological Survey

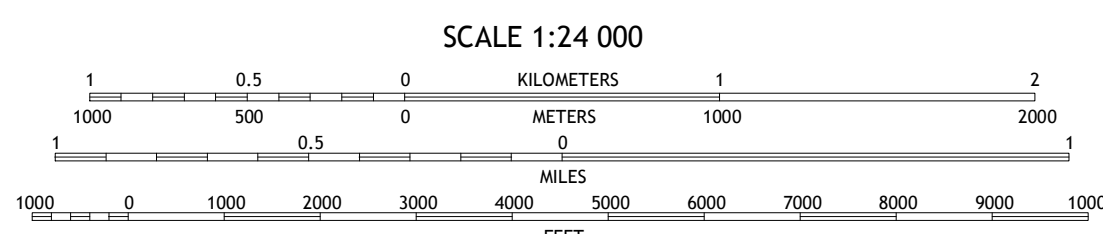

North American Datum of 1983 (NAD83) World Geodetic System of 1984 (WGS84) Projection and 1 000-meter grid/Universal Transverse Mercator, Zone 10S

This map is not a legal document. Boundaries may be generalized for this map scale. Private lands within government reservations may not be shown. Obtain permission before entering private lands.

Imagery: NAIP, May 2016 - October 2016 Roads: U.S. Census Bureau, 2016 Names: GNIS, 1981 - 2018 Hydrography: National Hydrography Dataset, 2003 Contours: National Elevation Dataset, 2000 - 2005 Boundaries: Multiple sources; see metadata file, 2016 - 2017 Public Land Survey System: BLM, 2018 Wetlands: FWS National Wetlands Inventory 1985 - 2009



UTM GRID AND 2017 MAGNETIC NORTH DECLINATION AT CENTER OF SHEET



CONTOUR INTERVAL 10 FEET NORTH AMERICAN VERTICAL DATUM OF 1988

This map was produced to conform with the National Geospatial Program US Topo Product Standard, 2011. A metadata file associated with this product is draft version 0.6.18



QUADRANGLE LOCATION

Table with 3 columns and 3 rows showing adjacent quadrangles: 1 Dozier, 2 Liberty Island, 3 Courtland, 4 Birds Landing, 5 Ileton, 6 Antioch North, 7 Jersey Island, 8 Bouldin Island

ROAD CLASSIFICATION legend table with categories: Expressway, Secondary Hwy, Ramp, Interstate Route, Local Connector, Local Road, 4WD, US Route, State Route



NSN 7540-01-603-9752-3 USGS X.2.4.3.7.9.8.4