

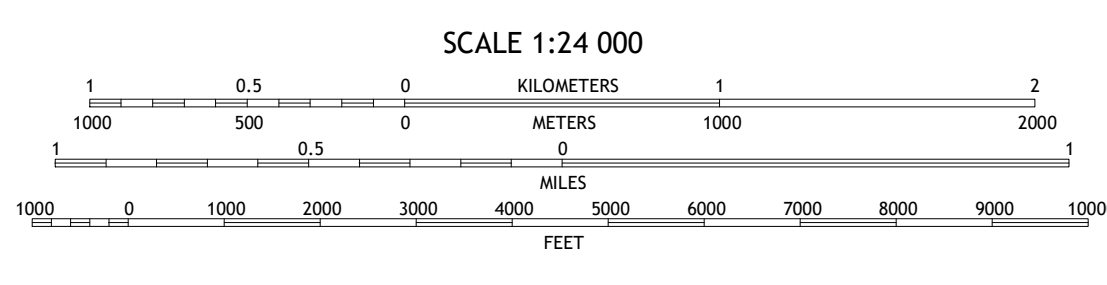

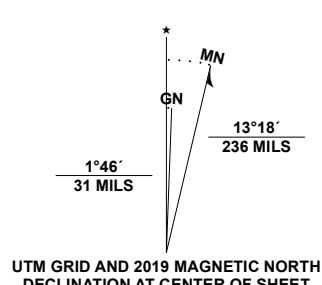
Produced by the United States Geological Survey

North American Datum of 1983 (NAD83) World Geodetic System of 1984 (WGS84) Projection and 1 000-meter grid/Universal Transverse Mercator, Zone 10S

This map is not a legal document. Boundaries may be generalized for this map scale. Private lands within government reservations may not be shown. Obtain permission before entering private lands.

Imagery: U.S. NAIP, July 2020 - July 2020 Roads: U.S. Census Bureau, Not Available

Names: U.S. National Grid, 100,000 - m Square ID



CONTOUR INTERVAL 40 FEET NORTH AMERICAN VERTICAL DATUM OF 1988 This map was produced to conform with the National Geospatial Program US Topo Product Standard.



QUADRANGLE LOCATION

Table with 3 columns and 3 rows showing adjacent quadrangles: 1. 2. 3. 4. 5. 6. 7. 8.

- 1 Wentworth Springs 2 Homewood 3 Meeks Bay 4 Leon Lake 5 Emerald Bay 6 Kyburz 7 Pyramid Peak 8 Echo Lake

ROAD CLASSIFICATION legend table with symbols for Expressway, Secondary Hwy, Ramp, Interstate Route, FS Primary Route, Local Connector, Local Road, 4WD, US Route, FS Passenger Route, State Route, FS High Clearance Route.

Check with local Forest Service unit for current travel conditions and restrictions.

ROCKBOUND VALLEY, CA 2021

