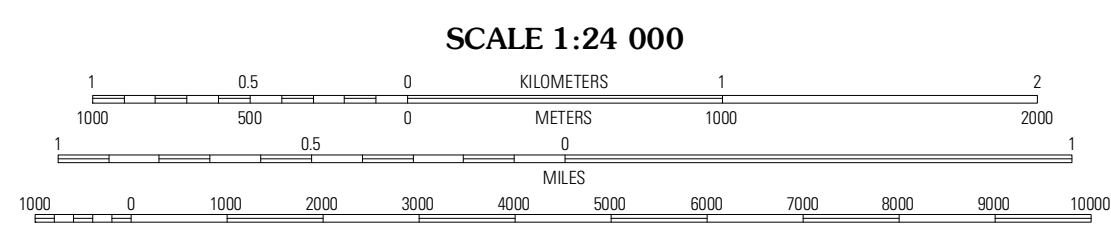
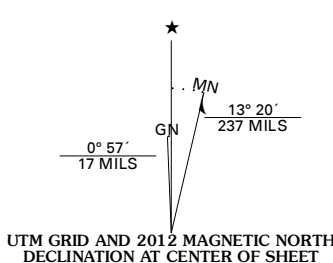


Produced by the United States Geological Survey North American Datum of 1983 (NAD83) World Geodetic System of 1984 (WGS84) Projection and 1 000-meter grid: Universal Transverse Mercator, Zone 11S 10 000-foot ticks: California Coordinate System of 1983 (zones 4 and 3)

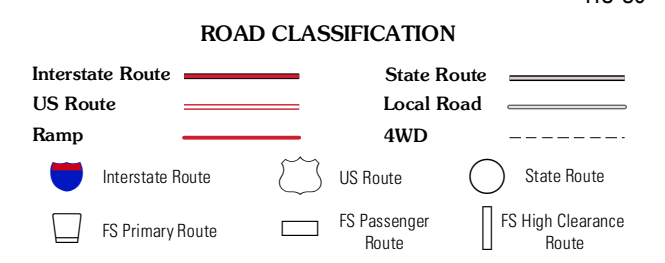


CONTOUR INTERVAL 20 FEET NORTH AMERICAN VERTICAL DATUM OF 1988 This map was produced to conform with the National Geospatial Program US Topo Product Standard, 2011. A metadata file associated with this product is draft version 0.6.1



QUADRANGLE LOCATION

Tom's Place	Casa Diablo Mountain	Chicago Canyon
Mount Morgan	Rovana	Fish Slough
Mount Tom	Tungsten Hills	Bishop



Check with local Forest Service unit for current travel conditions and restrictions.

ROVANA, CA 2012

Imagery: N.A.I.P., July 2010
Roads: 2006-2011 TomTom Roads within US Forest Service Lands, FSTopo, Data with limited Forest Service updates, 2009
Names: GNIS, 2011
Hydrography: National Hydrography Dataset, 2010
Contours: National Elevation Dataset, 2001
Boundaries: Census, BWC, IBC, USGS, 1972 - 2010

U.S. National Grid

100,000m Square ID
LB
Grid Zone Designation
11S

ADJOINING 7.5 QUADRANGLES