

Produced by the United States Geological Survey

North American Datum of 1983 (NAD83) World Geodetic System of 1984 (WGS84) Projection and 1 000-meter grid/Universal Transverse Mercator, Zone 11S

This map is not a legal document. Boundaries may be generalized for this map scale. Private lands within government reservations may not be shown. Obtain permission before entering private lands.

Imagery: NAIP, August 2020 - August 2020

Roads: U.S. Census Bureau, 2016 - 2016

Roads within US Forest Service with limited Forest Service updates, 2018

Names: U.S. Census Bureau, 2016 - 2016

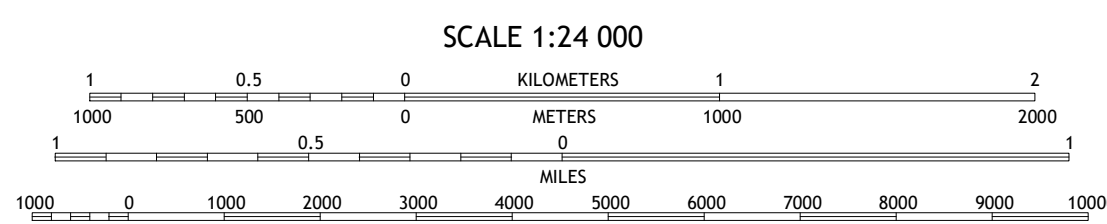
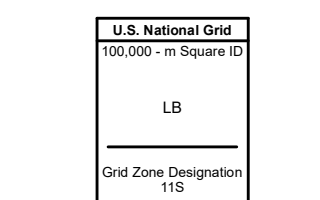
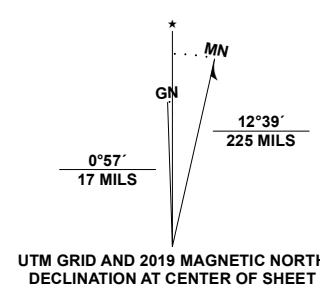
Hydrography: National Hydrography Dataset, 2003 - 2020

Contours: National Elevation Dataset, 2001

Boundaries: Multiple sources; see metadata file 2017 - 2021

Public Land Survey System: BLM, 2020

Wetlands: FWS National Wetlands Inventory 1985 - 1988



CONTOUR INTERVAL 20 FEET NORTH AMERICAN VERTICAL DATUM OF 1988

This map was produced to conform with the National Geospatial Program US Topo Product Standard.



Table with 8 columns and 8 rows showing adjacent quadrangles and their names: 1 Toms Place, 2 Casa Diablo Mountain, 3 Chidago Canyon, 4 Mount Morgan, 5 Fish Slough, 6 Mount Tom, 7 Tungsten Hills, 8 Bishop.

ROAD CLASSIFICATION legend table with symbols for Expressway, Secondary Hwy, Interstate Route, FS Primary Route, Local Connector, Local Road, 4WD, FS Passenger Route, FS High Clearance Route, State Route, and US Route.

Check with local Forest Service unit for current travel conditions and restrictions.

ROVANA, CA 2021

