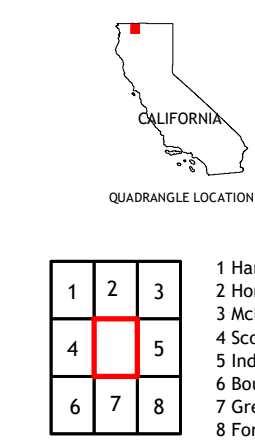
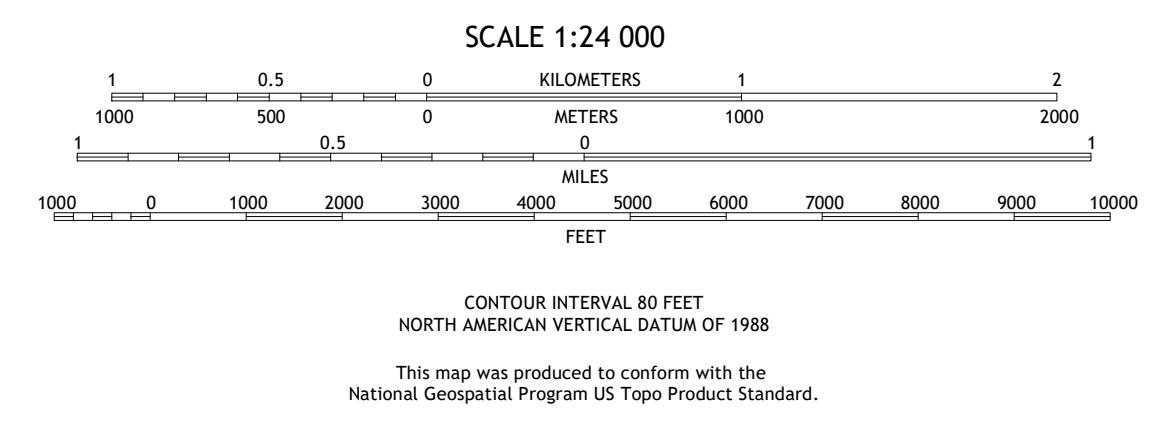
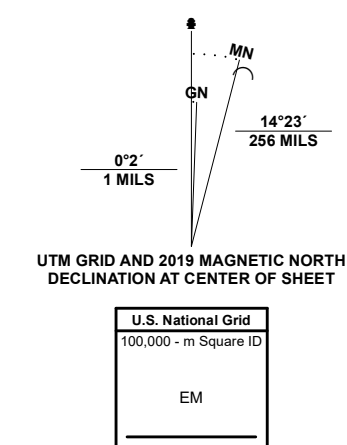


Produced by the United States Geological Survey
North American Datum of 1983 (NAD83)
World Geodetic System of 1984 (WGS84)
Projection and 1 000-meter grid/Universal Transverse Mercator, Zone 10T



ROAD CLASSIFICATION
Expressway, Secondary Hwy, Interstate Route, FS Primary Route, Local Connector, Local Road, 4WD, US Route, FS Passenger Route, FS High Clearance Route, State Route.
Check with local Forest Service unit for current travel conditions and restrictions.
RUSSELL PEAK, CA 2022

