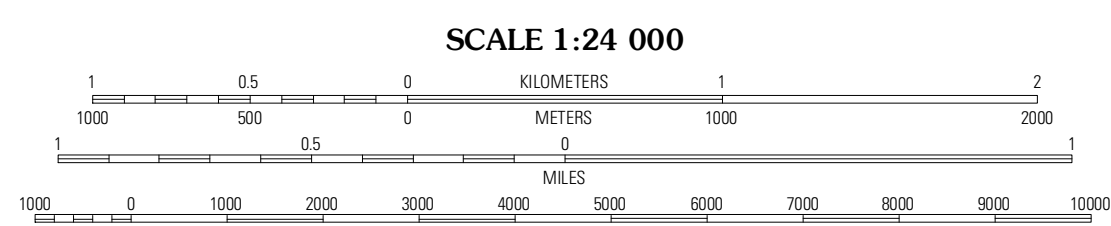
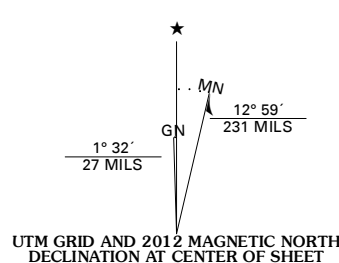
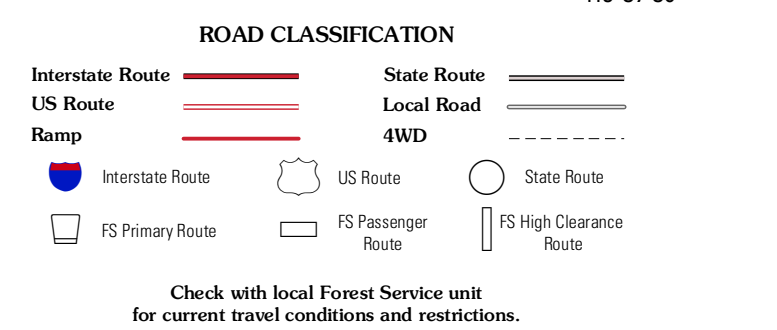


Produced by the United States Geological Survey
North American Datum of 1983 (NAD83)
World Geodetic System of 1984 (WGS84). Projection and
1 000-meter grid: Universal Transverse Mercator, Zone 11S
10 000-foot ticks: California Coordinate System of 1983
(zone 5)



QUADRANGLE LOCATION

Peak Mountain	New Cuyama	Cuyama
Hurricane Deck	Salisbury Potrero	Fox Mountain
San Rafael Mountain	Big Pine Mountain	Mudice Peak



Imagery: N.A.I.P., June 2010
Roads: ©2006-2011 TomTom
Roads within US Forest Service Lands: FS Topo Data with limited Forest Service updates, 2009
Names: G.N.S., 2011
Hydrography: National Hydrography Dataset, 2010
Contours: National Elevation Dataset, 2004
Boundaries: Census, IBWC, IBC, USGS, 1972 - 2010

U.S. National Grid

100,000m Square ID	KU
Grid Zone Designation	11S

CONTOUR INTERVAL 40 FEET
NORTH AMERICAN VERTICAL DATUM OF 1988

This map was produced to conform with the National Geospatial Program US Topo Product Standard, 2011. A metadata file associated with this product is draft version 0.6.1