

Produced by the United States Geological Survey

North American Datum of 1983 (NAD83) World Geodetic System of 1984 (WGS84) Projection and 1 000-meter grid/Universal Transverse Mercator, Zone 10S

This map is not a legal document. Boundaries may be generalized for this map scale. Private lands within government reservations may not be shown. Obtain permission before entering private lands.

Imagery: N.A.I.P., June 2020 - June 2020

Roads: U.S. Census Bureau, 2016

Names: GNS, 1981 - 2021

Hydrography: National Hydrography Dataset, 2002 - 2020

Contours: National Elevation Dataset, 2013

Boundaries: Multiple sources; see metadata file, 2019 - 2021

Public Land Survey System: BLM, 2020

Wetlands: FWS National Wetlands Inventory 1984 - 2003

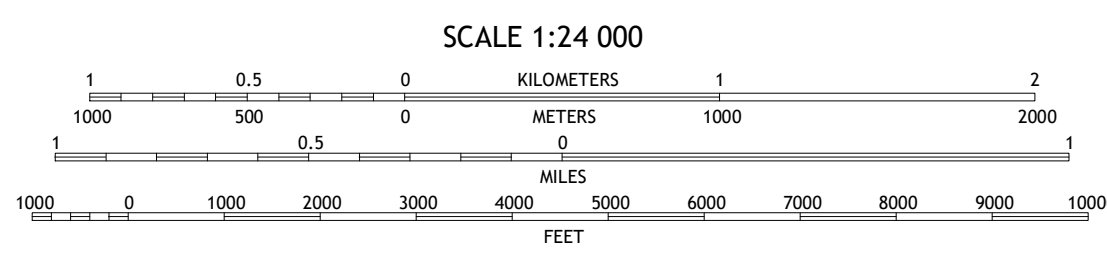
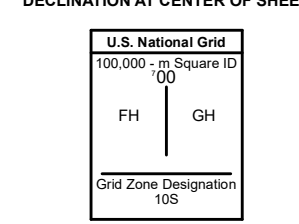
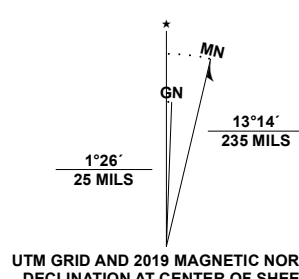


Table of adjoining quadrangles with a grid of numbers 1-8.

