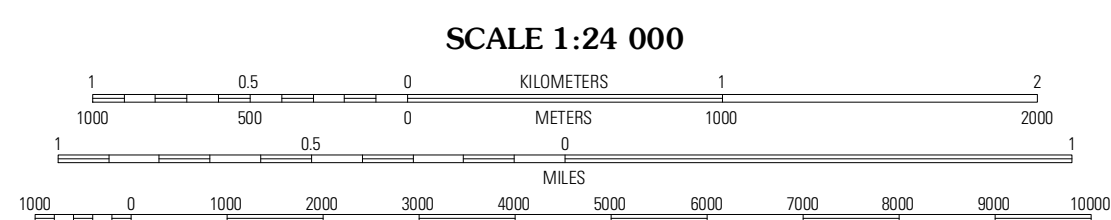
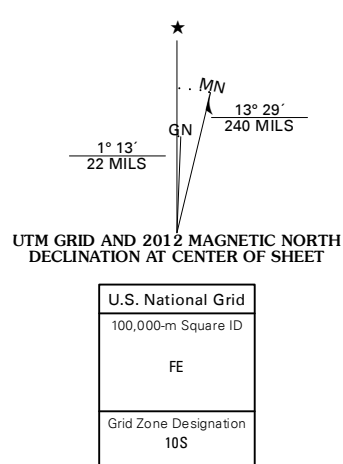


Produced by the United States Geological Survey
North American Datum of 1983 (NAD83)
Roads: ©2006-2011 TomTom
World Geodetic System of 1984 (WGS84), Projection and
1 000-meter grid: Universal Transverse Mercator, Zone 10S
10 000-foot ticks: California Coordinate System of 1983
(zone 4)

Imagery:.....N.A.I.P., July 2010
Roads:.....©2006-2011 TomTom
Names:.....GNIS, 2011
Hydrography:.....National Hydrography Dataset, 2010
Contours:.....National Elevation Dataset, 2005
Boundaries:.....Census, IBWC, IBC, USGS, 1972 - 2010

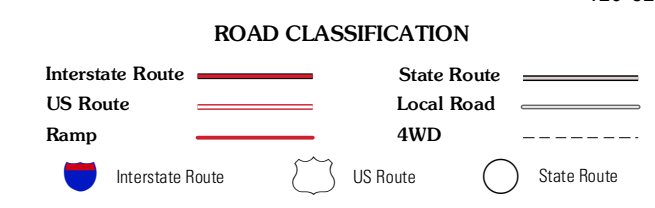


CONTOUR INTERVAL 40 FEET
NORTH AMERICAN VERTICAL DATUM OF 1988
This map was produced to conform with the
National Geospatial Program US Topo Product Standard, 2011.
A metadata file associated with this product is draft version 0.6.1



QUADRANGLE LOCATION

San Lucas	Naterras Valley	Monarch Peak
Esposno Canyon	San Ardo	Pancho Rico Valley
Williams Hill	Hames Valley	Wumpout



SAN ARDO, CA
2012

ADJOINING 7.5' QUADRANGLES