science for a changing world

U.S. DEPARTMENT OF THE INTERIOR
U.S. GEOLOGICAL SURVEY

The National Map
US Topo

SAN JUAN CAPISTRANO QUADRANGLE
CALIFORNIA-ORANGE CO.
7.5-MINUTE SERIES

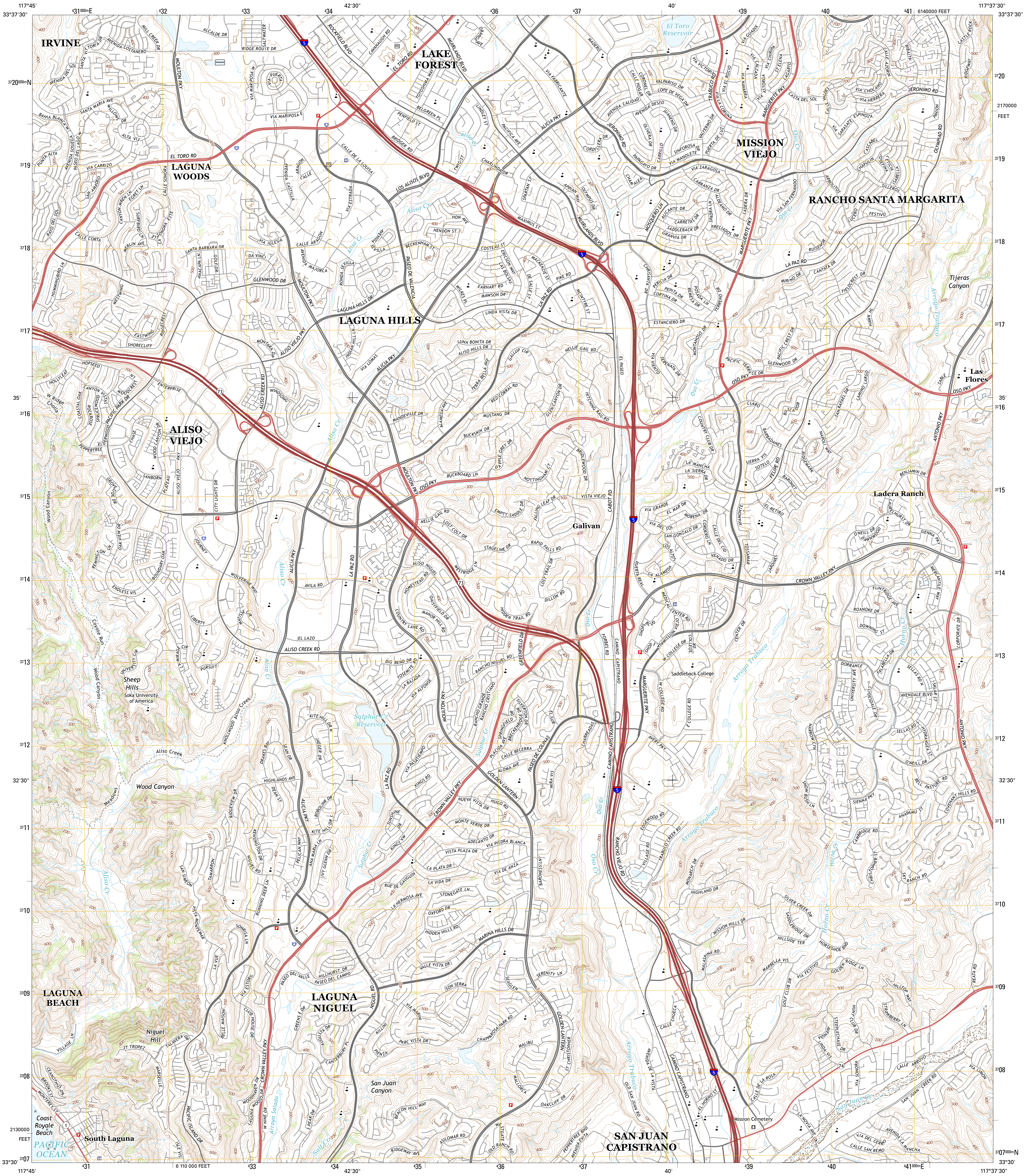
117°45'
33°37'30"
431000mE
432
433
434
42'30"
436
437
40'
439
440
441
6140000 FEET
117°37'30"
33°37'30"
3720000mN
2170000 FEET
3719
3718
3717
35'
3716
3715
3714
3713
3712
32'30"
3711
3710
3709
3708
2130000 FEET
3707000mN
33°30'
117°45'
431
6 110 000 FEET
433
434
42'30"
435
436
437
40'
439
440
441000mE
117°37'30"
IRVINE
LAKE FOREST
LAGUNA WOODS
MISSION VIEJO
RANCHO SANTA MARGARITA
LAGUNA HILLS
ALISO VIEJO
Las Flores
Ladera Ranch
Galivan
Tijeras Canyon
El Toro Reservoir
Sulphur Cr Reservoir
Saddleback College
Sheep Hills
Soka University of America
Wood Canyon
Coyote Run
Aliso Creek
W Ridge
Cholla
Meadows
LAGUNA BEACH
LAGUNA NIGUEL
Niguel Hill
San Juan Canyon
Coast Royale Beach
South Laguna
PACIFIC OCEAN
SAN JUAN CAPISTRANO
Mission Cemetery
Aliso Cr
Oso Cr
Arroyo Trabuco
Horno Cr
Sulphur Cr
Arroyo Salado
Salt Cr
San Juan Cr
5
73
74
1
EL TORO RD
MOULTON PKY
ALICIA PKY
LA PAZ RD
OSO PKY
CROWN VALLEY PKY
MARGUERITE PKY
ANTONIO PKY
ALISO CREEK RD
GOLDEN LANTERN
CAMINO CAPISTRANO
RANCHO VIEJO RD
MUIRLANDS BLVD
LOS ALISOS BLVD
JERONIMO RD
TRABUCO RD
NIGUEL RD
ALISO VIEJO PKY
PACIFIC PARK DR
GLENWOOD DR
LAGUNA HILLS DR
PASEO DE VALENCIA
SAN JUAN CREEK RD
CALLE ARROYO
DEL OBISPO

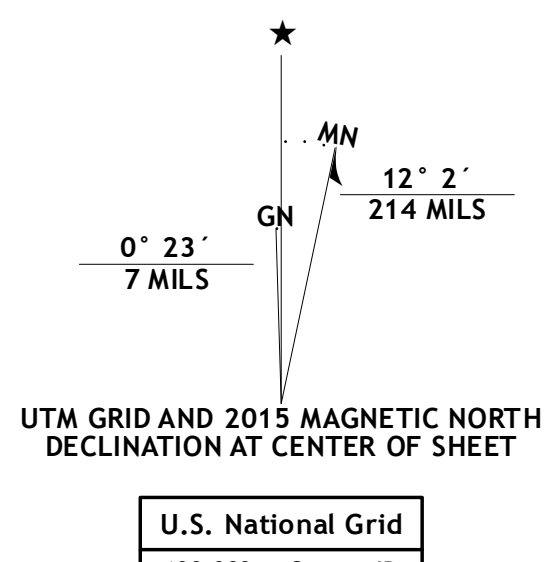
MN
GN
0° 23´
7 MILS
12° 2´
214 MILS

UTM GRID AND 2015 MAGNETIC NORTH DECLINATION AT CENTER OF SHEET

Produced by the United States Geological Survey

North American Datum of 1983 (NAD83)
World Geodetic System of 1984 (WGS84). Projection and
1 000-meter grid: Universal Transverse Mercator, Zone 11S
10 000-foot ticks: California Coordinate System of 1983 (zone 6)

This map is not a legal document. Boundaries may be generalized for this map scale. Private lands within government reservations may not be shown. Obtain permission before entering private lands.

Imagery	NAIP, May	2012
Roads	HERE, ©2013 -	2014
Names	GNIS,	2015
Hydrography	National Hydrography Dataset,	2012
Contours	National Elevation Dataset,	2013
Boundaries	Multiple sources; see metadata file 1972 -	2015
Public Land Survey System	BLM,	2011

U.S. National Grid
100,000-m Square ID
MT
Grid Zone Designation 11S

SCALE 1:24 000

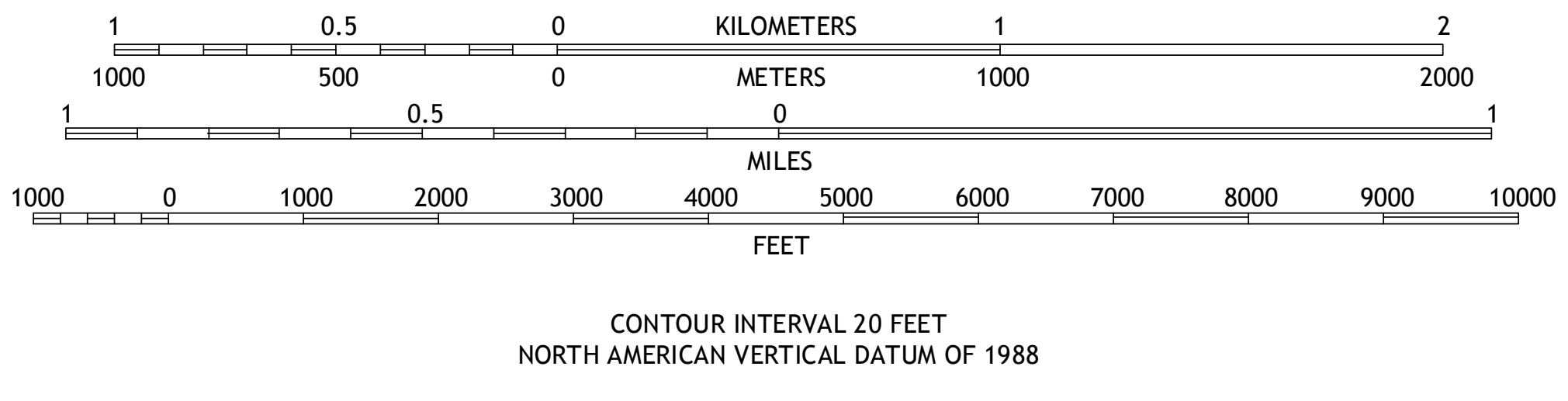
1
0.5
0
KILOMETERS
1
2
1000
500
0
METERS
1000
2000
1
0.5
0
MILES
1
1000
0
1000
2000
3000
4000
5000
6000
7000
8000
9000
10000
FEET

CONTOUR INTERVAL 20 FEET
NORTH AMERICAN VERTICAL DATUM OF 1988

This map was produced to conform with the
National Geospatial Program US Topo Product Standard, 2011.
A metadata file associated with this product is draft version 0.6.18

CALIFORNIA

QUADRANGLE LOCATION

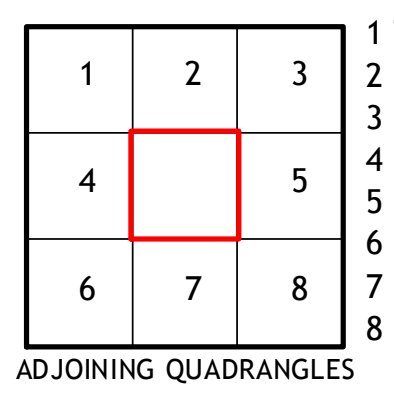

1 Tustin
2 Lake Forest
3 Santiago Peak
4 Laguna Beach
5 Canada Gobernadora
6
7 Dana Point
8 San Clemente

ADJOINING QUADRANGLES

ROAD CLASSIFICATION

Expressway	Local Connector
Secondary Hwy	Local Road
Ramp	4WD
Interstate Route	US Route
State Route	

SAN JUAN CAPISTRANO, CA
2015

NSN. 7643016357635
NGA REF NO. USGSX24K39647