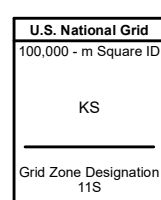
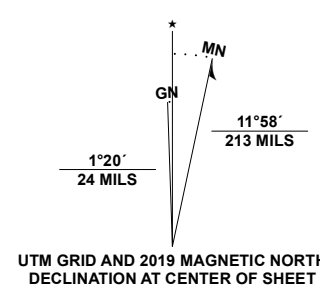


Produced by the United States Geological Survey

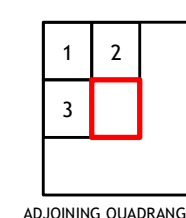
North American Datum of 1983 (NAD83) World Geodetic System of 1984 (WGS84), Projection and 1 000-meter grid; Universal Transverse Mercator, Zone 11S. This map is not a legal document. Boundaries may be generalized for this map scale. Private lands within government reservations may not be shown. Obtain permission before entering private lands.

Imagery: NIP, June 2020 - June 2020  
Roads: U.S. Census Bureau, 2014  
Names: GNIS, 1981  
Hydrography: National Hydrography Dataset, 2004 - 2020  
Contours: National Elevation Dataset, 1999  
Boundaries: Multiple sources; see metadata file 2019 - 2021  
Wetlands: FWS National Wetlands Inventory Not Available



CONTOUR INTERVAL 20 FEET NORTH AMERICAN VERTICAL DATUM OF 1988

This map was produced to conform with the National Geospatial Program US Topo Product Standard.



1 San Nicolas Island OE NW  
2 San Nicolas Island OE N  
3 San Nicolas Island OE SW

