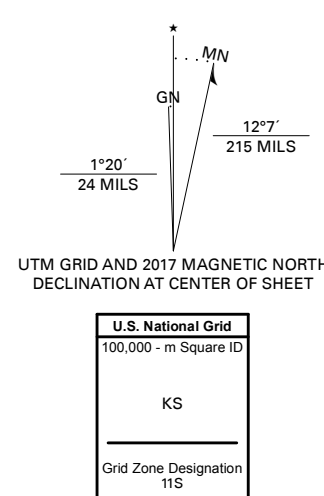


Produced by the United States Geological Survey

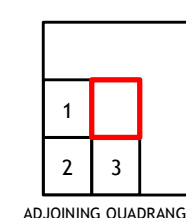
North American Datum of 1983 (NAD83) World Geodetic System of 1984 (WGS84) Projection and 1 000-meter grid/Universal Transverse Mercator, Zone 11S This map is not a legal document. Boundaries may be generalized for this map scale. Private lands within government reservations may not be shown. Obtain permission before entering private lands.

Imagery.....NAIP, July 2016 - October 2016 Roads.....U.S. Census Bureau, 2016 Names.....GNIS, Not Available Hydrography.....National Hydrography Dataset, 2004 - 2018 Contours.....National Elevation Dataset, 1999 Boundaries.....Multiple sources; see metadata file 2016 - 2017 Wetlands.....FWS National Wetlands Inventory Not Available

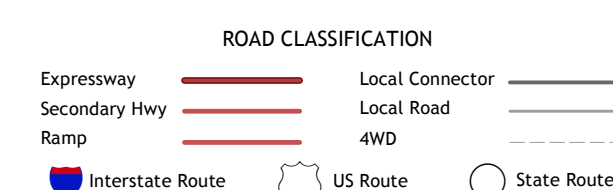


CONTOUR INTERVAL 20 FEET NORTH AMERICAN VERTICAL DATUM OF 1988

This map was produced to conform with the National Geospatial Program US Topo Product Standard, 2011. A metadata file associated with this product is draft version 0.6.18



1 San Nicolas Island OE NW 2 San Nicolas Island OE SW 3 San Nicolas Island



SAN NICOLAS ISLAND OE N, CA

2018

