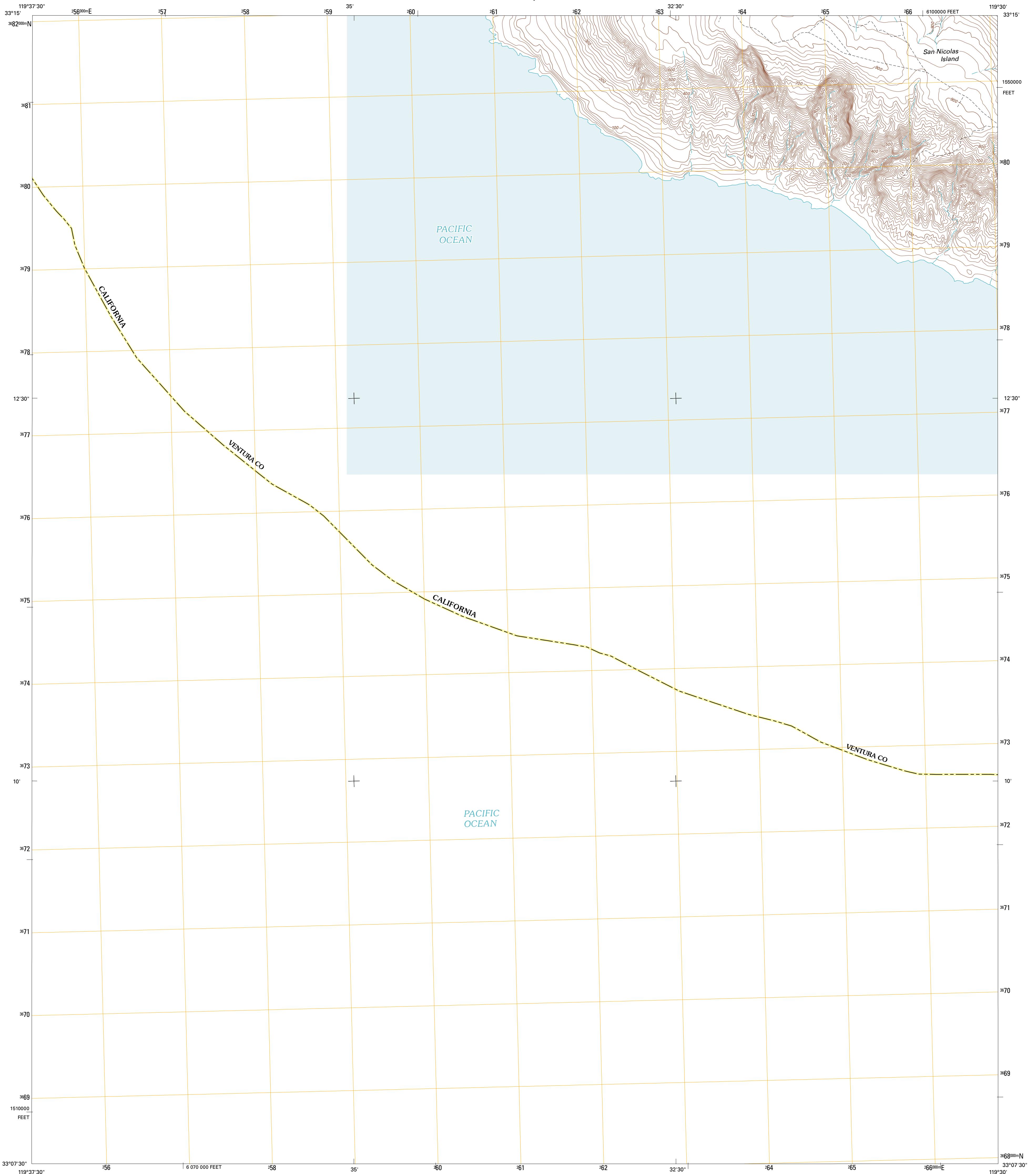




U.S. DEPARTMENT OF THE INTERIOR
U. S. GEOLOGICAL SURVEY

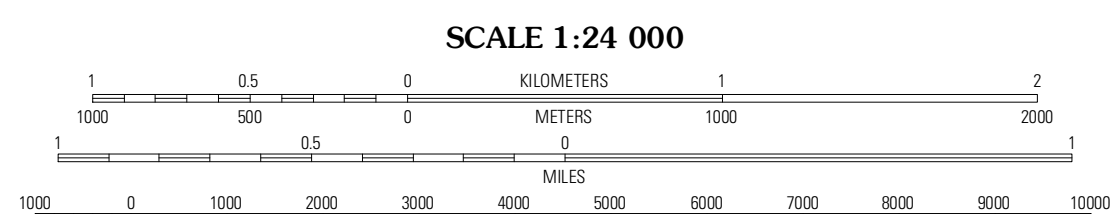



SAN NICOLAS ISLAND OE SW QUADRANGLE
CALIFORNIA-VENTURA CO.
7.5-MINUTE SERIES



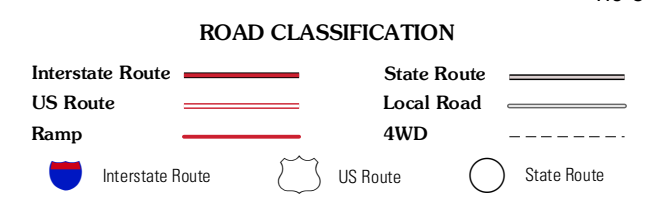

Produced by the United States Geological Survey
North American Datum of 1983 (NAD83)
Roads.....©2006-2011 TomTom
World Geodetic System of 1984 (WGS84); Projection and
1 000-meter grid: Universal Transverse Mercator, Zone 11S
10 000-foot ticks: California Coordinate System of 1983
(zone 5)

Imagery.....NAIP, July 2010
Names.....©2006-2011 TomTom
Hydrography.....National Hydrography Dataset, 2011
Contours.....Not Available
Boundaries.....Census, BWC, IBC, USGS, 1972 - 2010



CONTOURS NOT PRESENT BECAUSE AVAILABLE ELEVATION DATA DO NOT MEET ACCURACY REQUIREMENTS

This map was produced to conform with the National Geospatial Program US Topo Product Standard, 2011. A metadata file associated with this product is draft version 0.6.1



SAN NICOLAS ISLAND OE SW, CA
2012