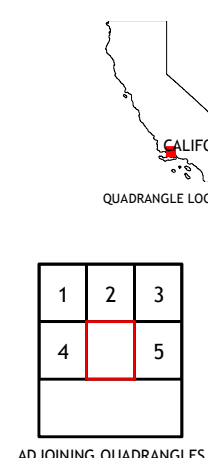
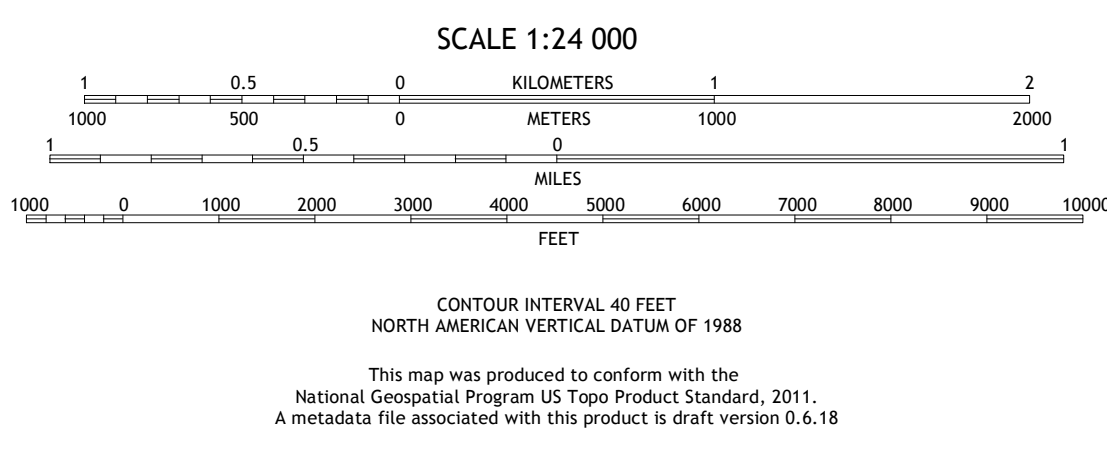



Produced by the United States Geological Survey North American Datum of 1983 (NAD83) World Geodetic System of 1984 (WGS84) Projection and 1 000-meter grid-Universal Transverse Mercator, Zone 11S



ROAD CLASSIFICATION table with symbols for Expressway, Secondary Hwy, Ramp, Interstate Route, FS Primary Route, Local Connector, Local Road, 4WD, US Route, FS Route, State Route, FS High Clearance Route.

ADJOINING QUADRANGLES table with a grid of numbers 1-5 and corresponding quadrangle names like San Marcos Pass, Little Pine Mountain, Hildreth Peak, Goleta, Carpinteria.

SANTA BARBARA, CA 2018

