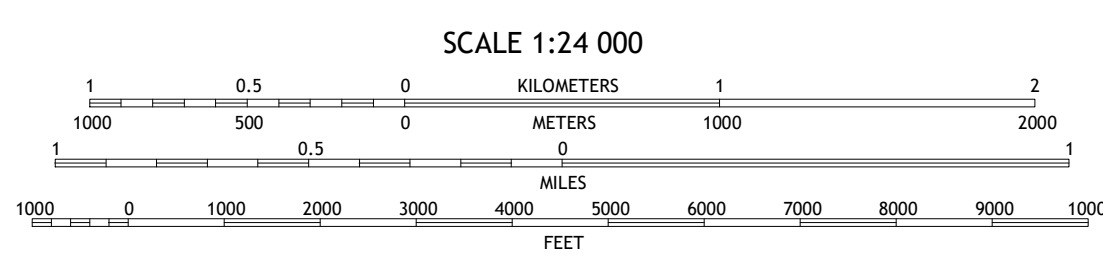

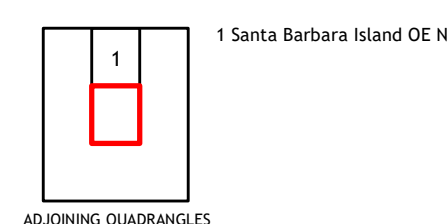


Produced by the United States Geological Survey

North American Datum of 1983 (NAD83) World Geodetic System of 1984 (WGS84) Projection and 1 000-meter grid/Universal Transverse Mercator, Zone 11S. Imagery: NIP, June 2020 - June 2020. Roads: U.S. Census Bureau, Not Available. Names: GNS, 1981 - 2018. Hydrography: National Hydrography Dataset, 2004 - 2020. Contours: National Elevation Dataset, 2011. Boundaries: Multiple sources; see metadata file 2019 - 2021. Wetlands: FWS National Wetlands Inventory Not Available.



CONTOUR INTERVAL 40 FEET NORTH AMERICAN VERTICAL DATUM OF 1988. This map was produced to conform with the National Geospatial Program US Topo Product Standard.



ROAD CLASSIFICATION

Expressway	Local Connector
Secondary Hwy	Local Road
Ramp	4WD
Interstate Route	US Route
	State Route

