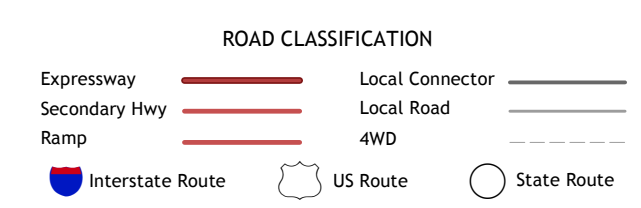
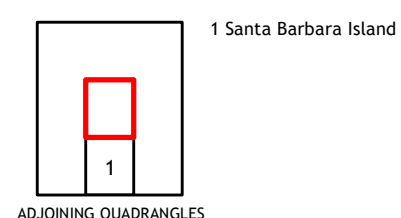
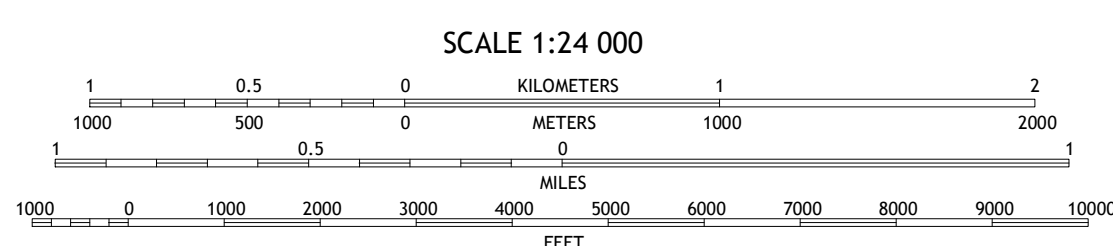
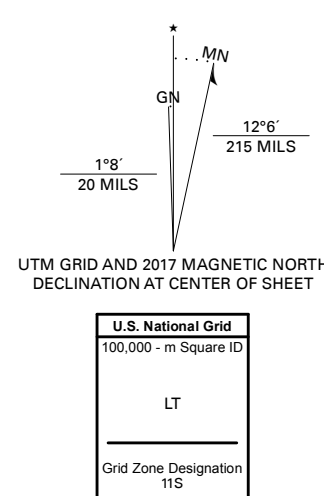


Produced by the United States Geological Survey

North American Datum of 1983 (NAD83)
World Geodetic System of 1984 (WGS84), Projection and
1 000-meter grid/Universal Transverse Mercator, Zone 11S
This map is not a legal document. Boundaries may be
generalized for this map scale. Private lands within government
reservations may not be shown. Obtain permission before
entering private lands.

Imagery.....NAIP,	Not	Available
Roads.....U.S. Census Bureau,	Not	Available
Names.....GNIS,	Not	Available
Hydrography.....National Hydrography Dataset,	2004 - 2012	
Contours.....National Elevation Dataset,	Not Available	
Boundaries.....Multiple sources; see metadata file	2016 - 2017	
Wetlands.....FWS National Wetlands Inventory	Not	Available



CONTOURS NOT PRESENT BECAUSE AVAILABLE ELEVATION DATA DO NOT MEET ACCURACY REQUIREMENTS

This map was produced to conform with the National Geospatial Program US Topo Product Standard, 2011. A metadata file associated with this product is draft version 0.6.18

