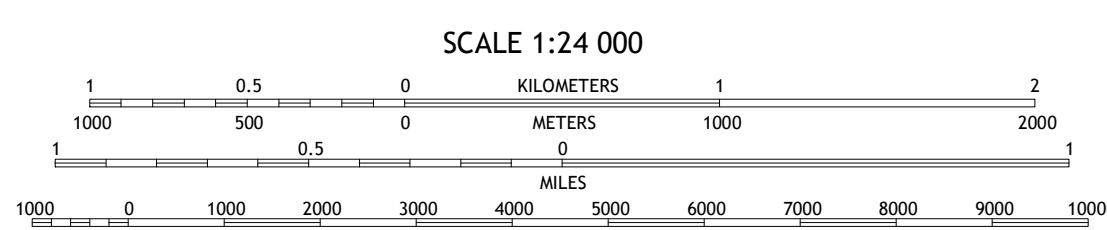

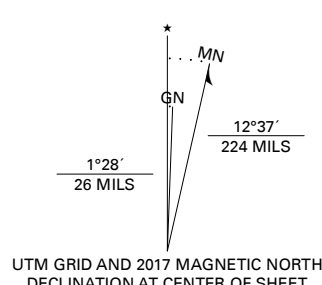


Produced by the United States Geological Survey

North American Datum of 1983 (NAD83) World Geodetic System of 1984 (WGS84) Projection and 1 000-meter grid/Universal Transverse Mercator, Zone 10S

This map is not a legal document. Boundaries may be generalized for this map scale. Private lands within government reservations may not be shown. Obtain permission before entering private lands.

Imagery: NAIP, June 2016 - October 2016 U.S. Census Bureau, 2016 Names: GNIS, 1981 - 2018 Hydrography: National Hydrography Dataset, 2001 - 2018 Contours: National Elevation Dataset, 2008 Boundaries: Multiple sources; see metadata file, 2016 - 2017 Public Land Survey System: BLM, 2018 Wetlands: FWS National Wetlands Inventory 1976 - 2012



ADJOINING QUADRANGLES table with 3x3 grid of numbers 1-9.

- 1 Oceano 2 Nipomo 3 Huasna Peak 4 Guadalupe 5 Twitchell Dam 6 Casimira 7 Orcutt 8 Sequoia

