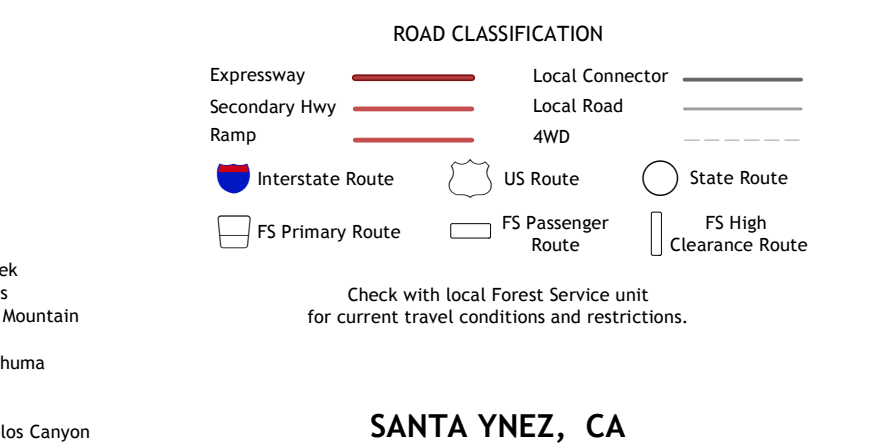
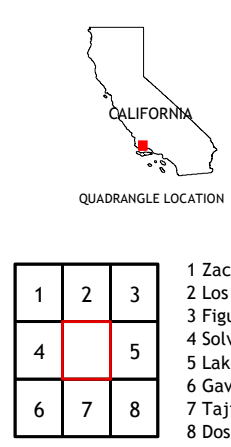
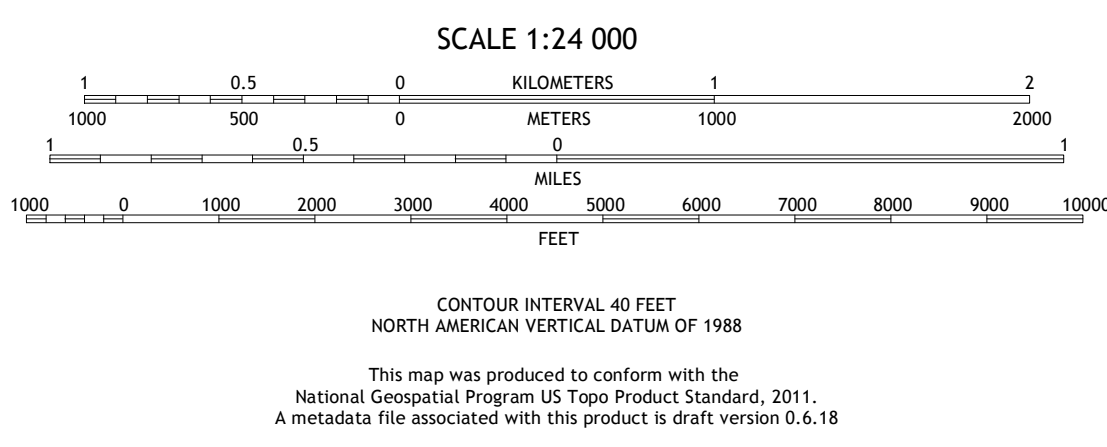



Produced by the United States Geological Survey
North American Datum of 1983 (NAD83)
World Geodetic System of 1984 (WGS84). Projection and 1 000-meter grid-Universal Transverse Mercator, Zone 1051115
This map is not a legal document. Boundaries may be generalized for this map scale. Private lands within government reservations may not be shown. Obtain permission before entering private lands.



ADJOINING QUADRANGLES

1	2	3
4	5	6
7	8	9

1 Zaca Creek
2 Los Olivos
3 Figueroa Mountain
4 Solvang
5 Lake Cachuma
6 Gavitoa
7 Tajiguas
8 Dos Pueblos Canyon

SANTA YNEZ, CA
2018

