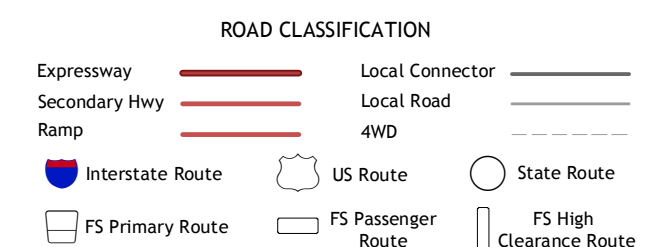
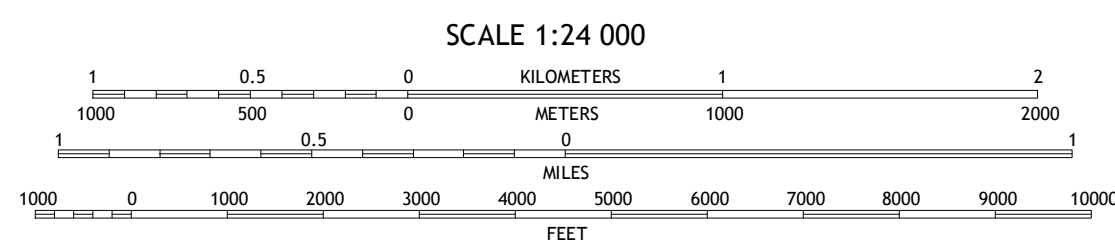
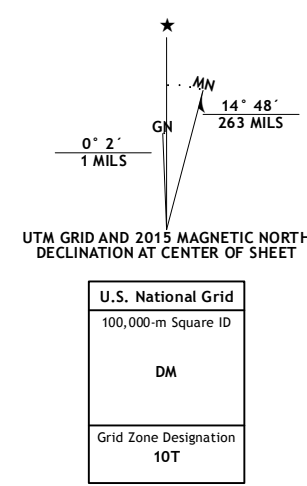


Produced by the United States Geological Survey North American Datum of 1983 (NAD83) World Geodetic System of 1984 (WGS84) Projection and 1 000-meter grid: Universal Transverse Mercator, Zone 10T 10 000-foot ticks: California Coordinate System of 1983 (zone 1)

This map is not a legal document. Boundaries may be generalized for this map scale. Private lands within government reservations may not be shown. Obtain permission before entering private lands.

Imagery: N.A.P., July 2012  
Roads: HERE, ©2013 - 2014  
Roads within US Forest Service Lands: with limited Forest Service updates, 2012 - 2015  
Names: National Hydrography Dataset, 2012  
Contours: National Elevation Dataset, 2002  
Boundaries: Multiple sources; see metadata file 1972 - 2015  
Public Land Survey System: BLM, 2011



ADJOINING QUADRANGLES

1	2	3
4	5	6
7	8	9

1 Seiad Valley  
2 Hamburg  
3 Horse Creek  
4 Crider Valley  
5 Russell Peak  
6 Marble Mountain  
7 Boulder Peak  
8 Greenview

SCOTT BAR, CA 2015

