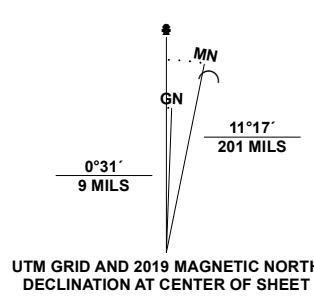


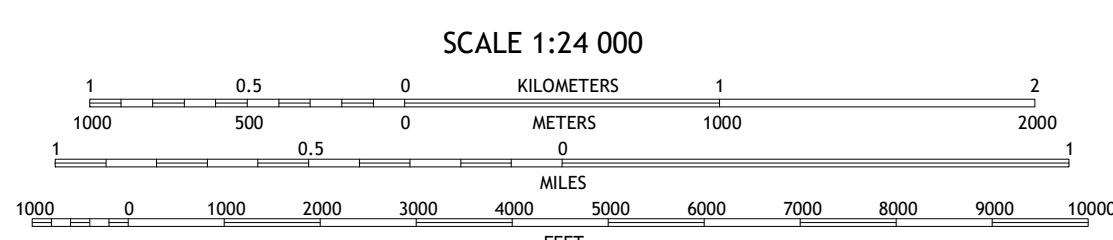

Produced by the United States Geological Survey

North American Datum of 1983 (NAD83) World Geodetic System of 1984 (WGS84) Projection and 1 000-meter grid/Universal Transverse Mercator, Zone 11S This map is not a legal document. Boundaries may be generalized for this map scale. Private lands within government reservations may not be shown. Obtain permission before entering private lands.

Imagery.....NAIP, April 2020 - April 2020 U.S. Census Bureau, 2016 Names.....GNIS, 1981 - 2017 Hydrography.....National Hydrography Dataset, 2002 - 2020 Contours.....National Elevation Dataset, 2009 Boundaries.....Multiple sources; see metadata file 2019 - 2021 Public Land Survey System.....BLM, 2020 Wetlands.....FWS National Wetlands Inventory Not Available



UTM GRID AND 2019 MAGNETIC NORTH DECLINATION AT CENTER OF SHEET



SCALE 1:24 000 CONTOUR INTERVAL 20 FEET NORTH AMERICAN VERTICAL DATUM OF 1988 This map was produced to conform with the National Geospatial Program US Topo Product Standard.



QUADRANGLE LOCATION

ADJOINING QUADRANGLES

1	2	3
4	5	6
7	8	

- 1 Rabbit Peak
- 2 Oasis
- 3 Salton
- 4 Forts Point
- 5 Truchaven
- 6 Borrego Mountain
- 7 Shell Reef
- 8 Kane Spring NW

ROAD CLASSIFICATION

Expressway	Local Connector
Secondary Hwy	Local Road
Ramp	4WD
Interstate Route	US Route
	State Route

