

Produced by the United States Geological Survey
North American Datum of 1983 (NAD83)
World Geodetic System of 1984 (WGS84)
Projection and 1 000-meter grid-Universal Transverse Mercator, Zone 10T
This map is not a legal document. Boundaries may be generalized for this map scale. Private lands within government reservations may not be shown. Obtain permission before entering private lands.

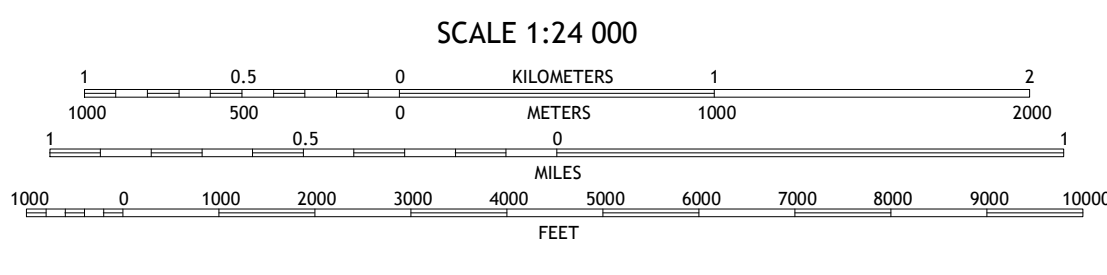
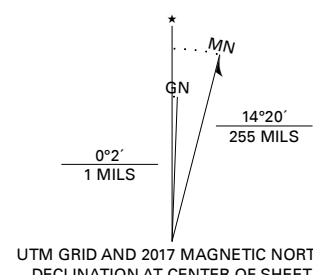
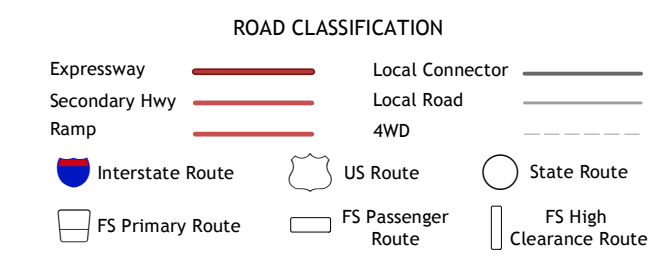


Table with 8 columns and 2 rows listing peaks and features: 1 Thompson Peak, 2 Caribou Lake, 3 Ycatapom Peak, 4 Mount Hilton, 5 Covington Hill, 6 DeDrick, 7 Rush Creek Lakes, 8 Trinity Dam.



Check with local Forest Service unit for current travel conditions and restrictions.
SILIGO PEAK, CA
2018

