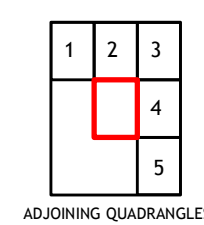
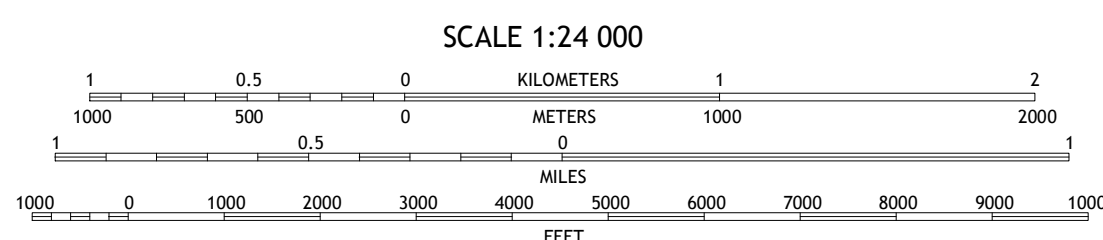
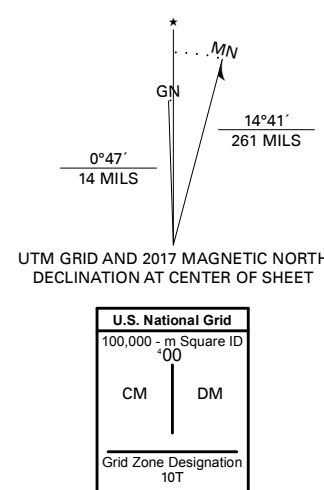


Produced by the United States Geological Survey
North American Datum of 1983 (NAD83)
World Geodetic System of 1984 (WGS84). Projection and
1 000-meter grid: Universal Transverse Mercator, Zone 10T
This map is not a legal document. Boundaries may be
generalized for this map scale. Private lands within government
reservations may not be shown. Obtain permission before
entering private lands.

Imagery: N.A.I.P., May 2016 - October 2016
Roads: U.S. Census Bureau, 2016
Names: GNIS, 1981-1996
Hydrography: National Hydrography Dataset, 2003-2018
Contours: National Elevation Dataset, 1999
Boundaries: Multiple sources; see metadata file, 2016-2017
Public Land Survey System: BLM, 2018
Wetlands: FWS National Wetlands Inventory, 1983



1 Crescent City DE W
2 Crescent City
3 Hiouchi
4 Childs Hill
5 Requia

