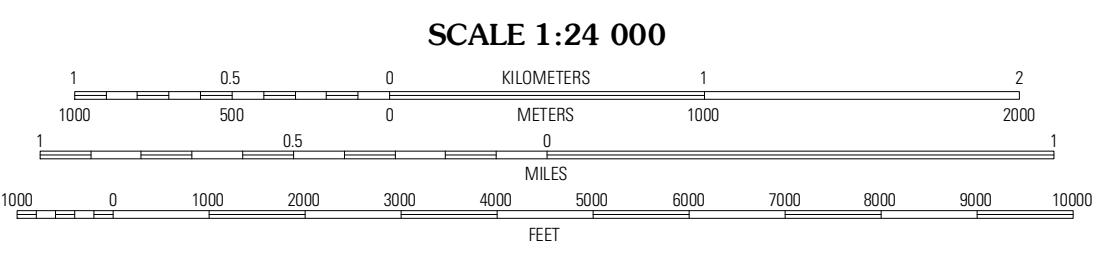



Produced by the United States Geological Survey
North American Datum of 1983 (NAD83)
World Geodetic System of 1984 (WGS84) Projection and
1 000-foot grid: Universal Transverse Mercator, Zone 11S
10 000-foot ticks: California Coordinate System of 1983
(zone 6)



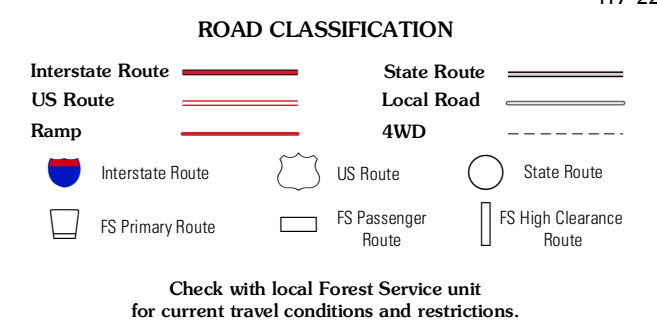
CONTOUR INTERVAL 40 FEET
NORTH AMERICAN VERTICAL DATUM OF 1988

This map was produced to conform with the
National Geospatial Program US Topo Product Standard, 2011.
A metadata file associated with this product is draft version 0.6.1



QUADRANGLE LOCATION

Santiago Peak	Aberhill	Lake Elmore
Cajada Gobernadora	Sitton Peak	Wildomar
San Clemente	Margarita Peak	Fallbrook



Check with local Forest Service unit for current travel conditions and restrictions.

SITTON PEAK, CA
2012

ADJOINING 7.5 QUADRANGLES