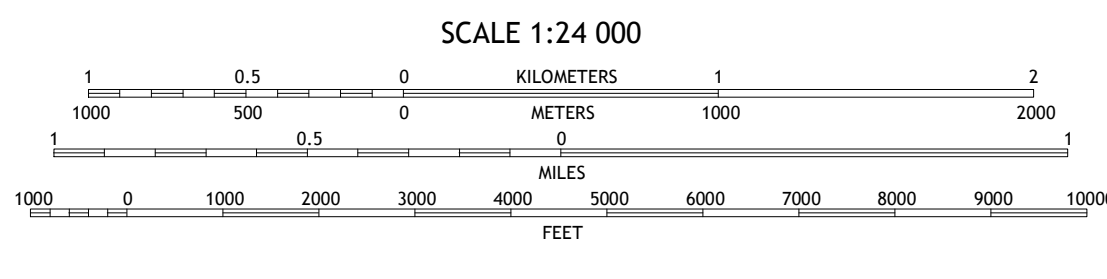
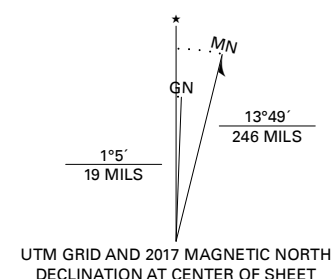
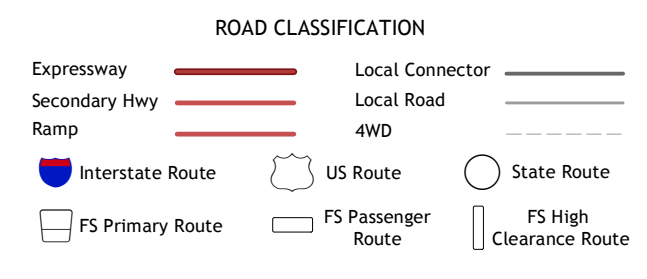


Produced by the United States Geological Survey North American Datum of 1983 (NAD83) World Geodetic System of 1984 (WGS84) Projection and 1 000-meter grid/Universal Transverse Mercator, Zone 10S This map is not a legal document. Boundaries may be generalized for this map scale. Private lands within government reservations may not be shown. Obtain permission before entering private lands.



QUADRANGLE LOCATION table with 8 cells and corresponding elevation points: 1 Kimshew Point, 2 Scarrie, 3 Bucks Lake, 4 Puiga, 5 Haskins Valley, 6 Berry Creek, 7 Brush Creek, 8 Cascade



SOAPSTONE HILL, CA 2018

