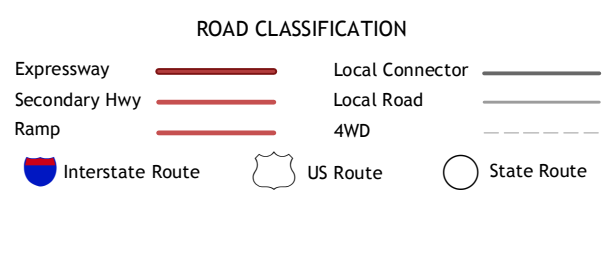
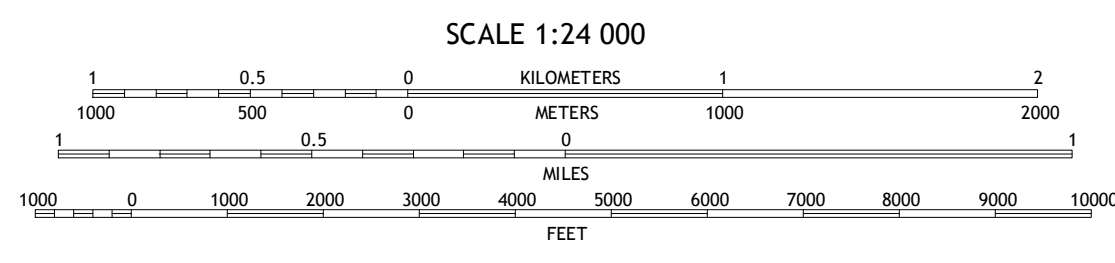
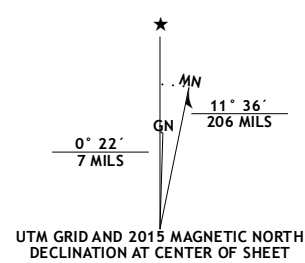


Produced by the United States Geological Survey
North American Datum of 1983 (NAD83)
World Geodetic System of 1984 (WGS84), Projection and
10 000-foot ticks: California Coordinate System of 1983 (zone 6)
This map is not a legal document. Boundaries may be
generalized for this map scale. Private lands within government
reservations may not be shown. Obtain permission before
entering private lands.



1	2	3
4	5	6
7	8	9

ADJOINING QUADRANGLES

- 1 Monument Peak
- 2 Agua Caliente Springs
- 3 Arroyo Tapado
- 4 Mount Laguna
- 5 Sweeney Pass
- 6 Camoron Corners
- 7 Live Oak Springs
- 8 Jacumba

SOMBRERO PEAK, CA
2015

