

Produced by the United States Geological Survey

North American Datum of 1983 (NAD83) World Geodetic System of 1984 (WGS84) Projection and 1 000 meter grid/Universal Transverse Mercator, Zone 11S

This map is not a legal document. Boundaries may be generalized for this map scale. Private lands within government reservations may not be shown. Obtain permission before entering private lands.

Imagery: N.A.I.P., April 2020 - April 2020

Roads: U.S. Census Bureau, 2016

Names: GNS, 1981 - 2021

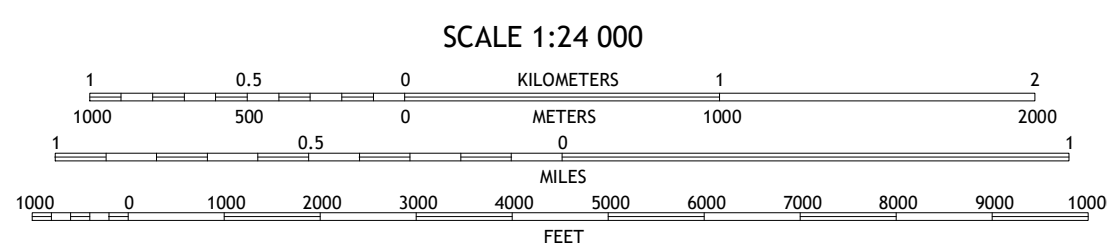

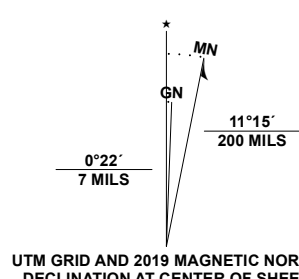
Hydrography: National Hydrography Dataset, 2001 - 2020

Contours: National Elevation Dataset, 2018

Boundaries: Multiple sources; see metadata file 2019 - 2021

Public Land Survey System: BLM, 2020

Wetlands: FWS National Wetlands Inventory 2014



CONTOUR INTERVAL 40 FEET NORTH AMERICAN VERTICAL DATUM OF 1988

This map was produced to conform with the National Geospatial Program US Topo Product Standard.



Table with 3 columns and 3 rows showing adjacent quadrangles: 1 Monument Peak, 2 Agua Caliente Springs, 3 Arroyo Tapiado, 4 Mount Laguna, 5 Sweeney Pass, 6 Cameron Corners, 7 Live Oak Springs, 8 Jacumba

ROAD CLASSIFICATION table with columns for Expressway, Secondary Hwy, Ramp, Interstate Route, Local Connector, Local Road, 4WD, US Route, and State Route.

SOMBRERO PEAK, CA 2021

