

Produced by the United States Geological Survey

North American Datum of 1983 (NAD83) World Geodetic System of 1984 (WGS84) Projection and 1:250,000 meter grid/Universal Transverse Mercator, Zone 11S

This map is not a legal document. Boundaries may be generalized for this map scale. Private lands within government reservations may not be shown. Obtain permission before entering private lands.

Imagery: U.S. NAIP, August 2017 - July 2020; U.S. Census Bureau, 2016 - 2018; Roads within US Forest Service Lands: FS Topo Data with limited Forest Service updates, 2013 - 2018; Names: National Hydrography Dataset, 2002 - 2021; National Elevation Dataset, 2013; Boundaries: Multiple sources; see metadata file 2017 - 2021; Public Land Survey System: BLM, 2020 - 2020; Wetlands: FWS National Wetlands Inventory 1980 - 1986

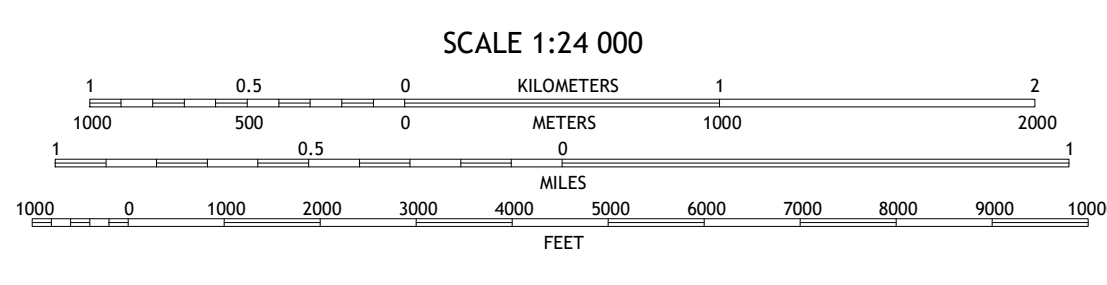
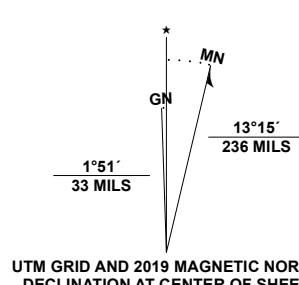
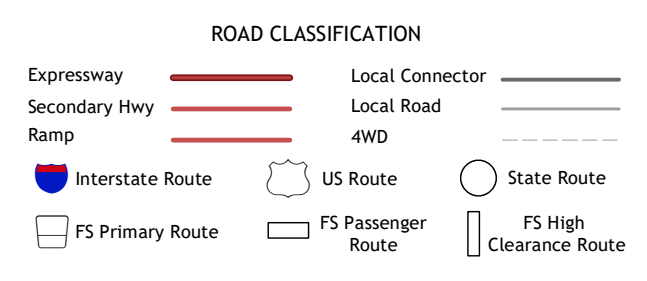


Table with 3 columns and 3 rows showing adjacent quadrangles: 1 Meeks Bay, 2 Glenbrook, 3 Genoa, 4 Emerald Bay, 5 Minden, 6 Echo Lake, 7 Free Peak, 8 Woodfords



Check with local Forest Service unit for current travel conditions and restrictions.

SOUTH LAKE TAHOE, CA, NV 2021

