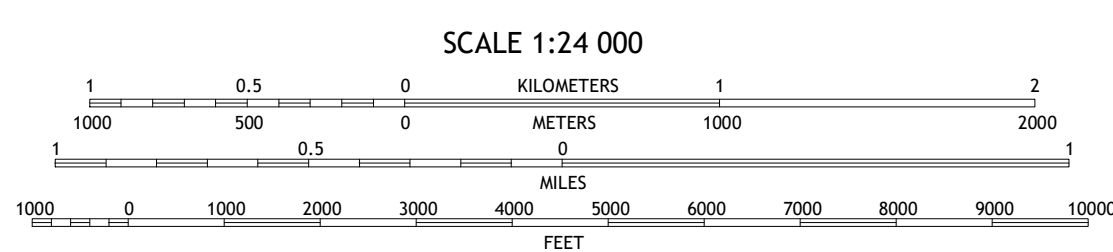

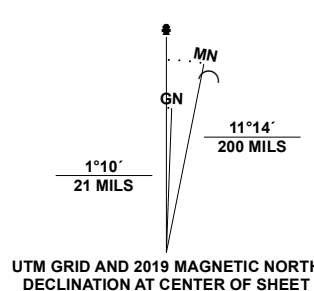


Produced by the United States Geological Survey

North American Datum of 1983 (NAD83)
World Geodetic System of 1984 (WGS84), Projection and
1 000-meter grid/Universal Transverse Mercator, Zone 11S
This map is not a legal document. Boundaries may be
generalized for this map scale. Private lands within government
reservations may not be shown. Obtain permission before
entering private lands.

Imagery.....NAIP, April 2020 - April 2020
Roads.....U.S. Census Bureau, 2016 - 2016
Names.....GNIS, 1981 - 2021
Hydrography.....National Hydrography Dataset, 2002 - 2020
Contours.....National Elevation Dataset, 2006
Boundaries.....Multiple sources; see metadata file 2019 - 2021
Public Land Survey System.....BLM, 2020
Wetlands.....FWS National Wetlands Inventory Not Available



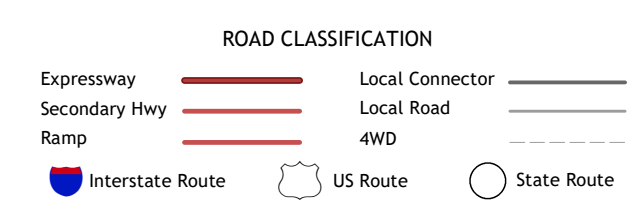
CONTOUR INTERVAL 40 FEET
NORTH AMERICAN VERTICAL DATUM OF 1988
This map was produced to conform with the
National Geospatial Program US Topo Product Standard.



1	2	3
4	5	6
7	8	

ADJOINING QUADRANGLES

- 1 Little Plute Mountains
- 2 Stepladder Mountains NW
- 3 Stepladder Mountains NE
- 4 Painted Rock Wash
- 5 Stepladder Mountains
- 6 Wilhelm Spring
- 7 West of Mohawk Spring
- 8 Mohawk Spring



STEPLADDER MOUNTAINS SW, CA

