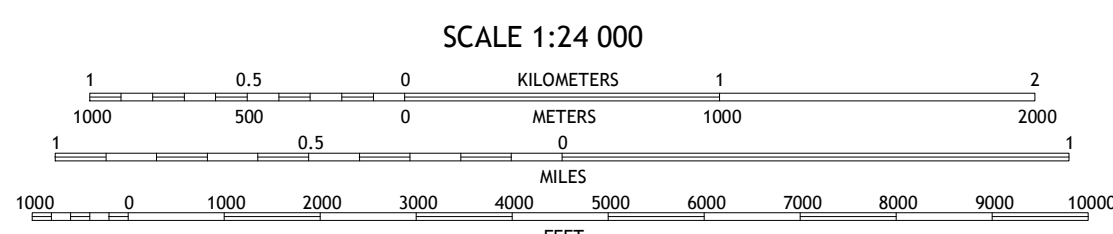

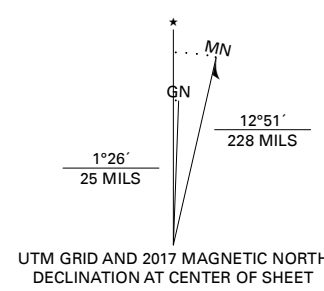




Produced by the United States Geological Survey

North American Datum of 1983 (NAD83) World Geodetic System of 1984 (WGS84) Projection and 1 000-meter grid/Universal Transverse Mercator, Zone 10S This map is not a legal document. Boundaries may be generalized for this map scale. Private lands within government reservations may not be shown. Obtain permission before entering private lands.

Imagery: NAIP, May 2016 - October 2016 U.S. Census Bureau, 2016 Names: GNS, 1981 - 2017 Hydrography: National Hydrography Dataset, 2001 - 2018 Contours: National Elevation Dataset, 2005 - 2008 Boundaries: Multiple sources; see metadata file, 2016 - 2017 Public Land Survey System: BLM, 2018 Wetlands: FWS National Wetlands Inventory 1973 - 2010



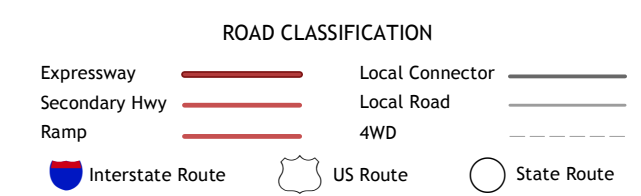
CONTOUR INTERVAL 20 FEET NORTH AMERICAN VERTICAL DATUM OF 1988

This map was produced to conform with the National Geospatial Program US Topo Product Standard, 2011. A metadata file associated with this product is draft version 0.6.18



Table with 3 columns and 3 rows showing adjacent quadrangles.

- 1 Slack Canyon
2 Smith Mountain
3 Curry Mountain
4 Vallejon
5 Parkfield
6 San Miguel
7 Rancho Canyon
8 Cholame Hills



STOCKDALE MOUNTAIN, CA

2018



NSN 7540-01-603-6307 USGS 24K 4 2 4 5 7