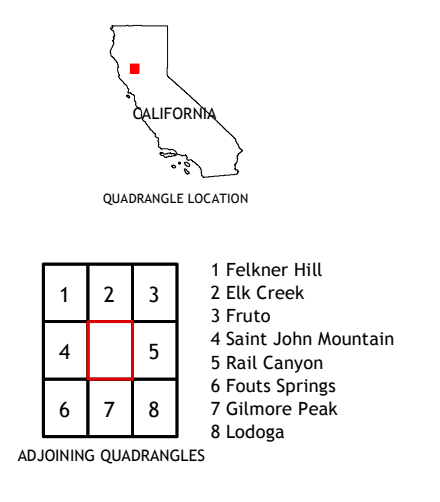
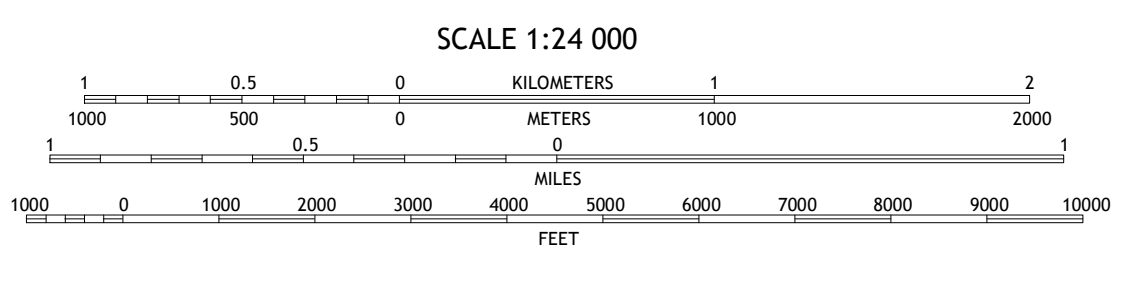
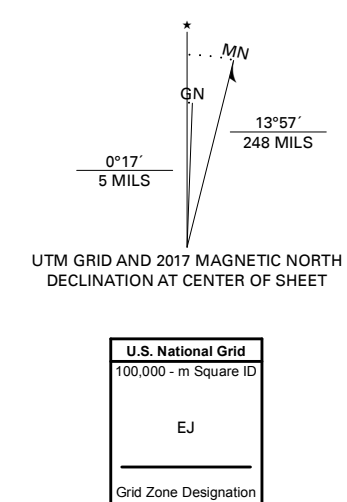


Produced by the United States Geological Survey
North American Datum of 1983 (NAD83)
World Geodetic System of 1984 (WGS84)
Projection and 1 000-meter grid: Universal Transverse Mercator, Zone 10S



ROAD CLASSIFICATION
Expressway
Secondary Hwy
Ramp
Interstate Route
FS Primary Route
FS Passenger Route
Local Connector
Local Road
4WD
US Route
FS High Clearance Route
State Route
Check with local Forest Service unit for current travel conditions and restrictions.

Table with 8 columns and 8 rows listing spot heights for various locations like Felkner Hill, Elk Creek, Fruto, etc.

