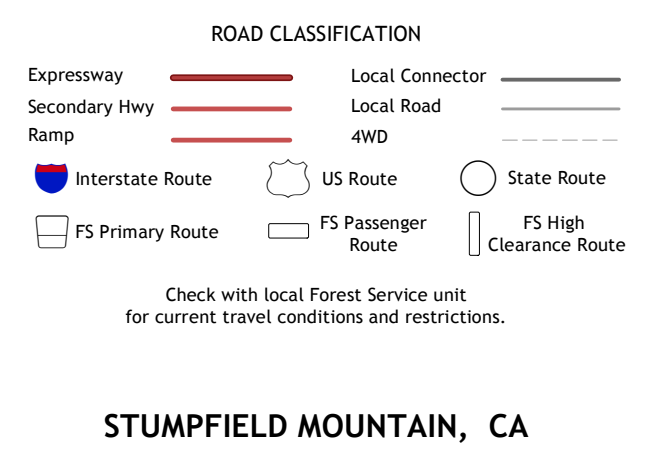
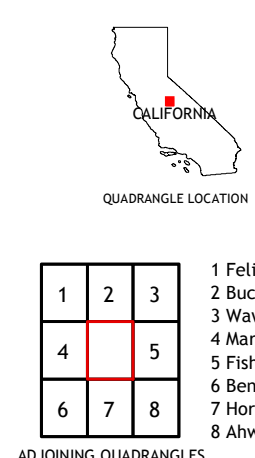
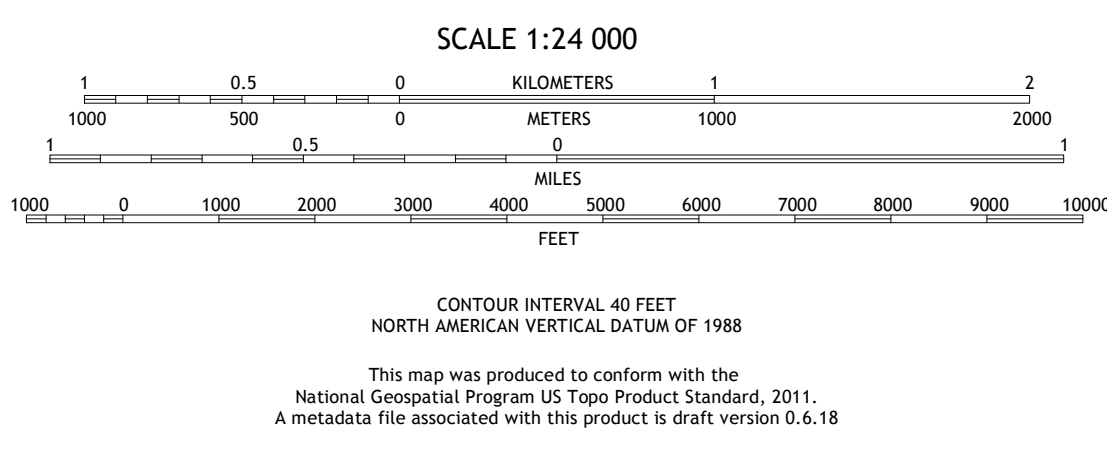
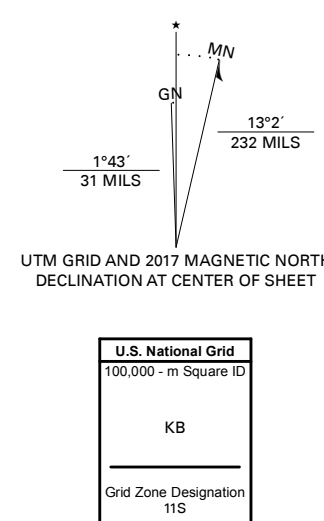


Produced by the United States Geological Survey
North American Datum of 1983 (NAD83)
World Geodetic System of 1984 (WGS84). Projection and 1 000-meter grid: Universal Transverse Mercator, Zone 11S
This map is not a legal document. Boundaries may be generalized for this map scale. Private lands within government reservations may not be shown. Obtain permission before entering private lands.



ADJOINING QUADRANGLES

1	2	3
4	5	6
7	8	

1 Felicitana Mountain
2 Buckingham Mountain
3 Wawona
4 Mariposa
5 Fish Camp
6 Ben Hur
7 Horseshoe Mountain
8 Ahwahnee

