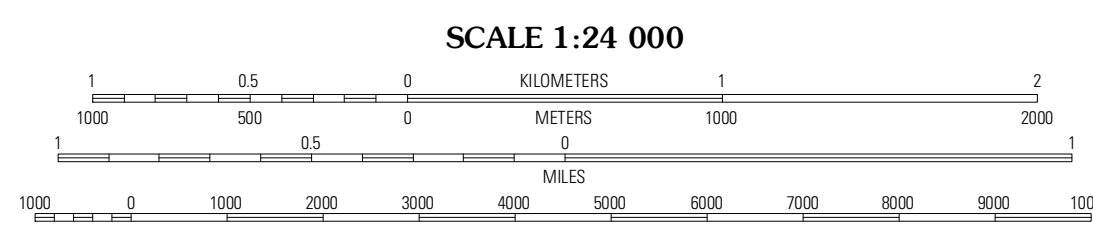
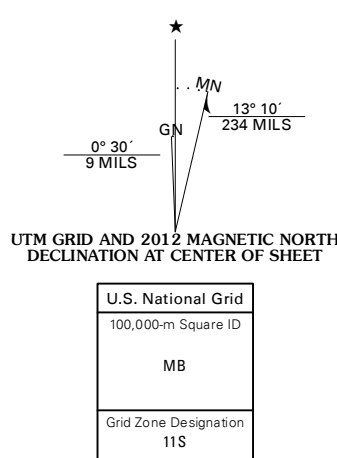


Produced by the United States Geological Survey
North American Datum of 1983 (NAD83)
World Geodetic System of 1984 (WGS84). Projection and
1 000-meter grid: Universal Transverse Mercator, Zone 11S
10 000-foot ticks: California Coordinate System of 1983
(zones 4 and 3), Nevada Coordinate System of 1983 (west
zone)

Imagery.....N/AIP, July 2010
Roads.....©2006-2011 TomTom
Names.....GNIS, 2011
Hydrography.....National Hydrography Dataset, 2010
Contours.....National Elevation Dataset, 2001
Boundaries.....Census, IBWC, USGS, 1972 - 2010

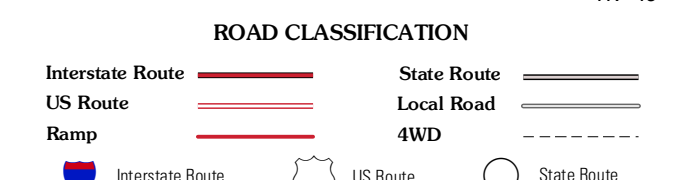


CONTOUR INTERVAL 40 FEET
NORTH AMERICAN VERTICAL DATUM OF 1988
This map was produced to conform with the
National Geospatial Program US Topo Product Standard, 2011.
A metadata file associated with this product is draft version 0.6.1



QUADRANGLE LOCATION

Indian Garden Creek	Oasis Divide	Lida Wash SW
Chocolate Mountain	Sylvania Canyon	Sylvania Mountains
Soldier Pass	Horse Thief Canyon	Last Chance Mountain



SYLVANIA CANYON, CA-NV
2012

ADJOINING 7.5 QUADRANGLES