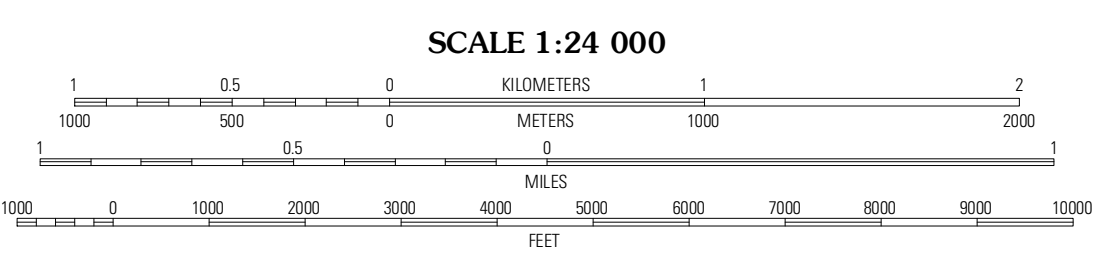
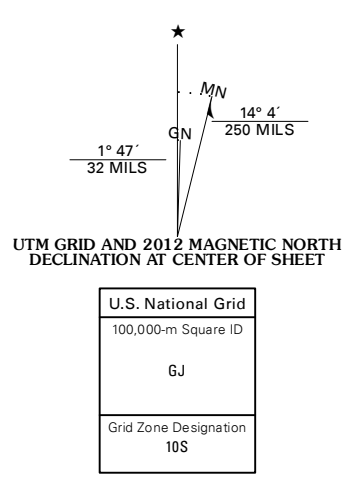


Produced by the United States Geological Survey North American Datum of 1983 (NAD83) World Geodetic System of 1984 (WGS84). Projection and 1 000-meter grid: Universal Transverse Mercator, Zone 10S 10 000-foot ticks: California Coordinate System of 1983 (zone 2)

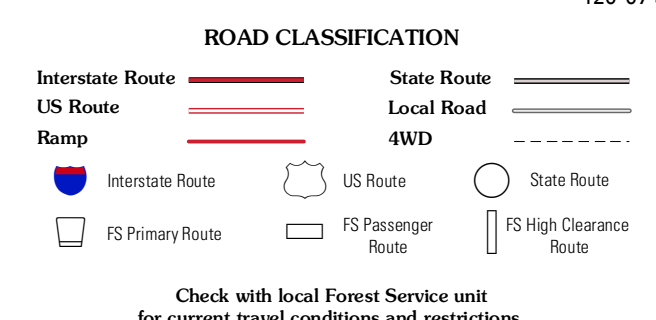
Imagery: NAIP, July 2010 Roads: ©2006-2011 TomTom Roads within US Forest Service Lands: ©2009 Forest Service with limited Forest Service updates, 2009 Names: ©2011 GNSIS, 2011 Hydrography: National Hydrography Dataset, 2010 Contours: National Elevation Dataset, 1999 Boundaries: Census, IBWC, IBC, USGS, 1972 - 2010



CONTOUR INTERVAL 40 FEET NORTH AMERICAN VERTICAL DATUM OF 1988 This map was produced to conform with the National Geospatial Program US Topo Product Standard, 2011. A metadata file associated with this product is draft version 0.6.1



QUADRANGLE LOCATION table with columns: Norden, Truckee, Marble Peak, Granite Chief, Tahoe City, Kings Beach, Westworth Springs, Homewood, Meeks Bay



Check with local Forest Service unit for current travel conditions and restrictions.

TAHOE CITY, CA 2012