
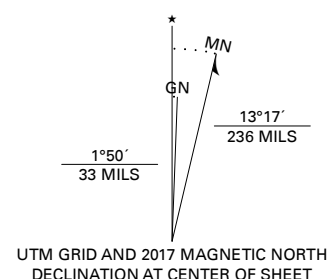


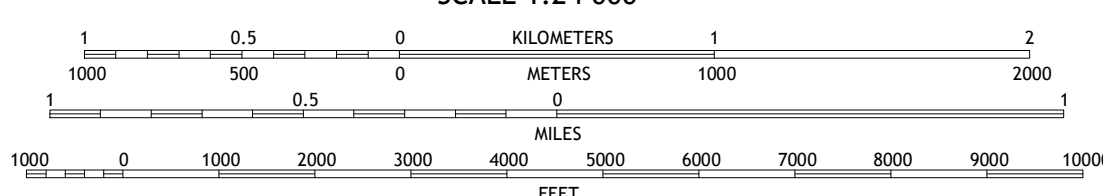
Produced by the United States Geological Survey

North American Datum of 1983 (NAD83)
World Geodetic System of 1984 (WGS84). Projection and
1 000-meter grid/Universal Transverse Mercator, Zone 10S1115
This map is not a legal document. Boundaries may be
generalized for this map scale. Private lands within government
reservations may not be shown. Obtain permission before
entering private lands.

Imagery:.....N.A.P., June 2016 - October 2016
Roads:.....U.S. Census Bureau, 2018
Roads within US Forest Service Lands:.....FSTopo
Data with limited Forest Service updates, 2018
Names:.....GNIS, 1981
Hydrography:.....National Hydrography Dataset, 2002 - 2018
Contours:.....National Elevation Dataset, 2000 - 2001
Boundaries:.....Multiple sources; see metadata file 2015
Public Land Survey System:.....BLM, 2018
Wetlands:.....FWS National Wetlands Inventory 1972 - 1984



SCALE 1:24 000



CONTOUR INTERVAL 40 FEET
NORTH AMERICAN VERTICAL DATUM OF 1988
This map was produced to conform with the
National Geospatial Program US Topo Product Standard, 2011.
A metadata file associated with this product is draft version 0.6.18



1	2	3
4	5	6
7	8	

- 1 Bear River Reservoir
- 2 Mokelumne Peak
- 3 Pacific Valley
- 4 Calaveras Dome
- 5 Spicer Meadow Reservoir
- 6 Boards Crossing
- 7 Liberty Hill
- 8 Donnell Lake

ROAD CLASSIFICATION

Expressway	Local Connector
Secondary Hwy	Local Road
Ramp	4WD
Interstate Route	US Route
FS Primary Route	FS Passenger Route
	FS High Clearance Route

State Route

Check with local Forest Service unit
for current travel conditions and restrictions.

TAMARACK, CA
2018

