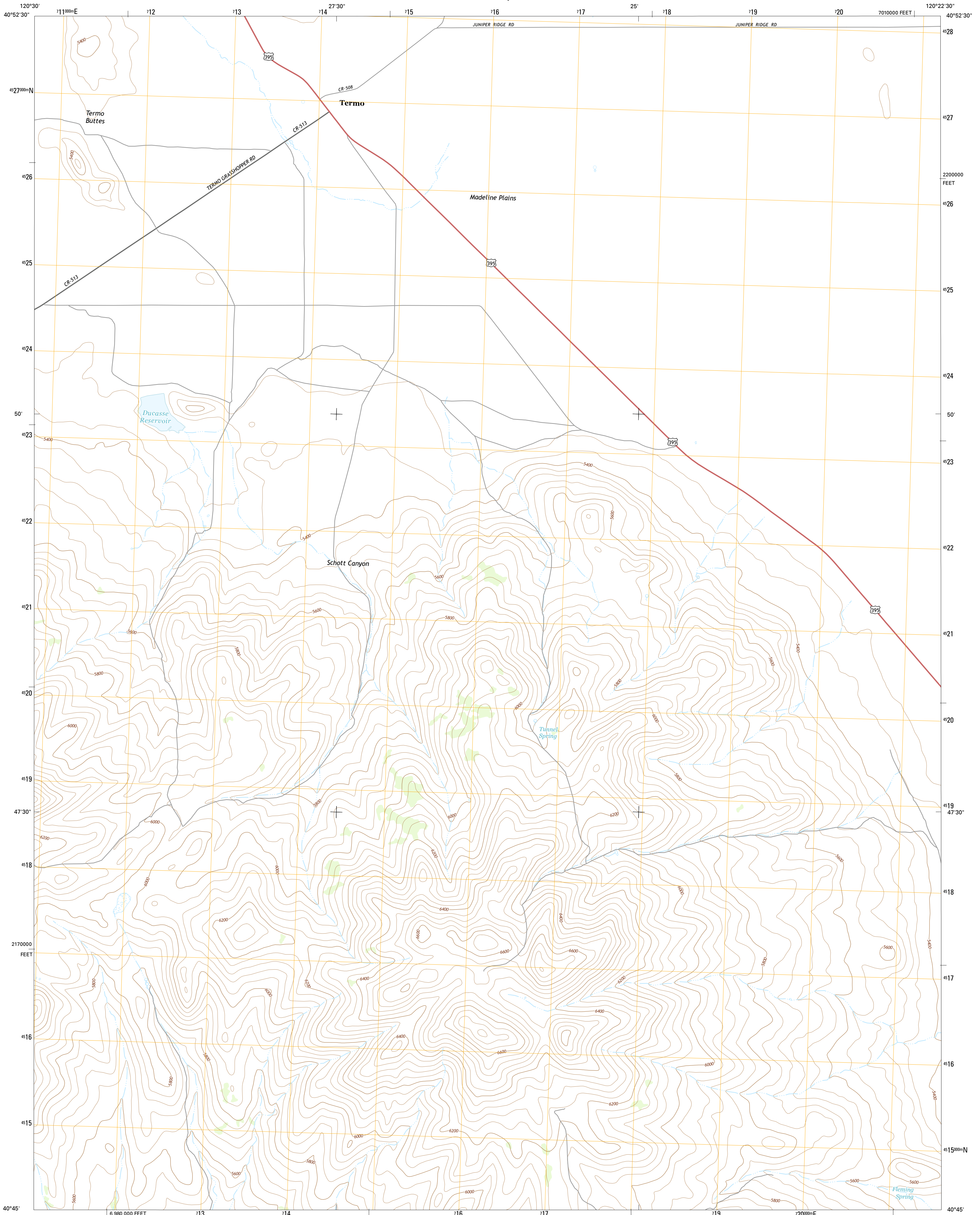




U.S. DEPARTMENT OF THE INTERIOR  
U.S. GEOLOGICAL SURVEY



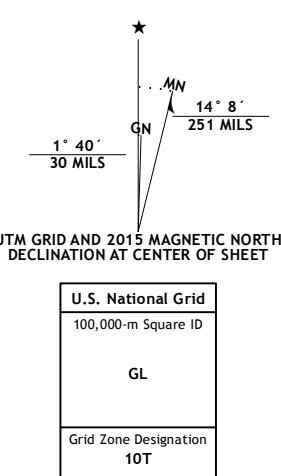
TERMO QUADRANGLE  
CALIFORNIA-LASSEN CO.  
7.5-MINUTE SERIES



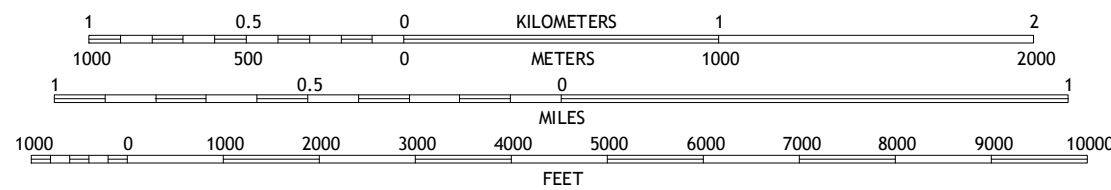
Produced by the United States Geological Survey  
North American Datum of 1983 (NAD83)  
World Geodetic System of 1984 (WGS84). Projection and  
1 000-meter grid: Universal Transverse Mercator, Zone 10T  
10 000-foot ticks: California Coordinate System of 1983 (zone 1)

This map is not a legal document. Boundaries may be  
generalized for this map scale. Private lands within government  
reservations may not be shown. Obtain permission before  
entering private lands.

Imagery: NAIP, July 2012  
Roads: HERE, C2013 - 2014  
Names: GNIS, 2015  
Hydrography: National Hydrography Dataset, 2012  
Contours: National Elevation Dataset, 2000  
Boundaries: Multiple sources; see metadata file 1972-2015  
Public Land Survey System: BLM, 2011



SCALE 1:24 000



CONTOUR INTERVAL 40 FEET  
NORTH AMERICAN VERTICAL DATUM OF 1988

This map was produced to conform with the  
National Geospatial Program US Topo Product Standard, 2011.  
A metadata file associated with this product is draft version 0.6.18



QUADRANGLE LOCATION

ROAD CLASSIFICATION			
Expressway	Local Connector	Interstate Route	US Route
Secondary Hwy	Local Road	State Route	
Ramp	4WD		

1	2	3	Anderson Mountain
4	5	6	McDonald Peak
7	8	9	Juniper Ridge
			Cleghorn Flat
			Ravendale
			Fredonyer Peak
			West of Snowstorm Mountain
			Snowstorm Mountain

TERMO, CA  
2015

