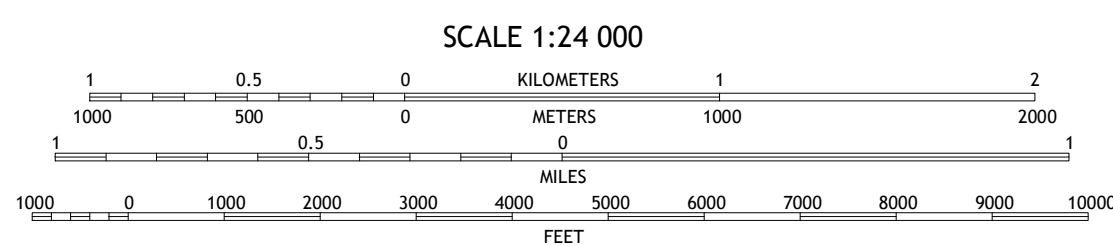

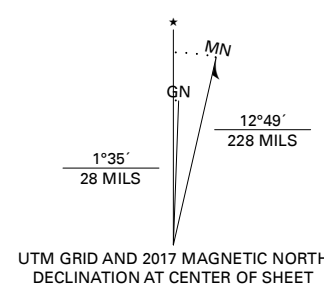


Produced by the United States Geological Survey

North American Datum of 1983 (NAD83)
World Geodetic System of 1984 (WGS84), Projection and
1 000-meter grid/Universal Transverse Mercator, Zone 10S
This map is not a legal document. Boundaries may be
generalized for this map scale. Private lands within government
reservations may not be shown. Obtain permission before
entering private lands.

Imagery.....NAIP, June 2016 - October 2016
Roads.....U.S. Census Bureau, 2016
Names.....GNIS, 1981-2017
Hydrography.....National Hydrography Dataset, 2001-2018
Contours.....National Elevation Dataset, 2005
Boundaries.....Multiple sources; see metadata file 2016-2017
Public Land Survey System.....BLM, 2018
Wetlands.....FWS National Wetlands Inventory 1981-1987



CONTOUR INTERVAL 40 FEET
NORTH AMERICAN VERTICAL DATUM OF 1988
This map was produced to conform with the
National Geospatial Program US Topo Product Standard, 2011.
A metadata file associated with this product is draft version 0.6.18



1	2	3
4	5	6
7	8	

- 1 Curry Mountain
- 2 Kreyenhagen Hills
- 3 Avenal
- 4 Parkfield
- 5 Garza Peak
- 6 Cholame Hills
- 7 Cholame Valley
- 8 Tent Hills

ROAD CLASSIFICATION	
	Expressway
	Secondary Hwy
	Ramp
	Local Connector
	Local Road
	4WD
	US Route
	State Route