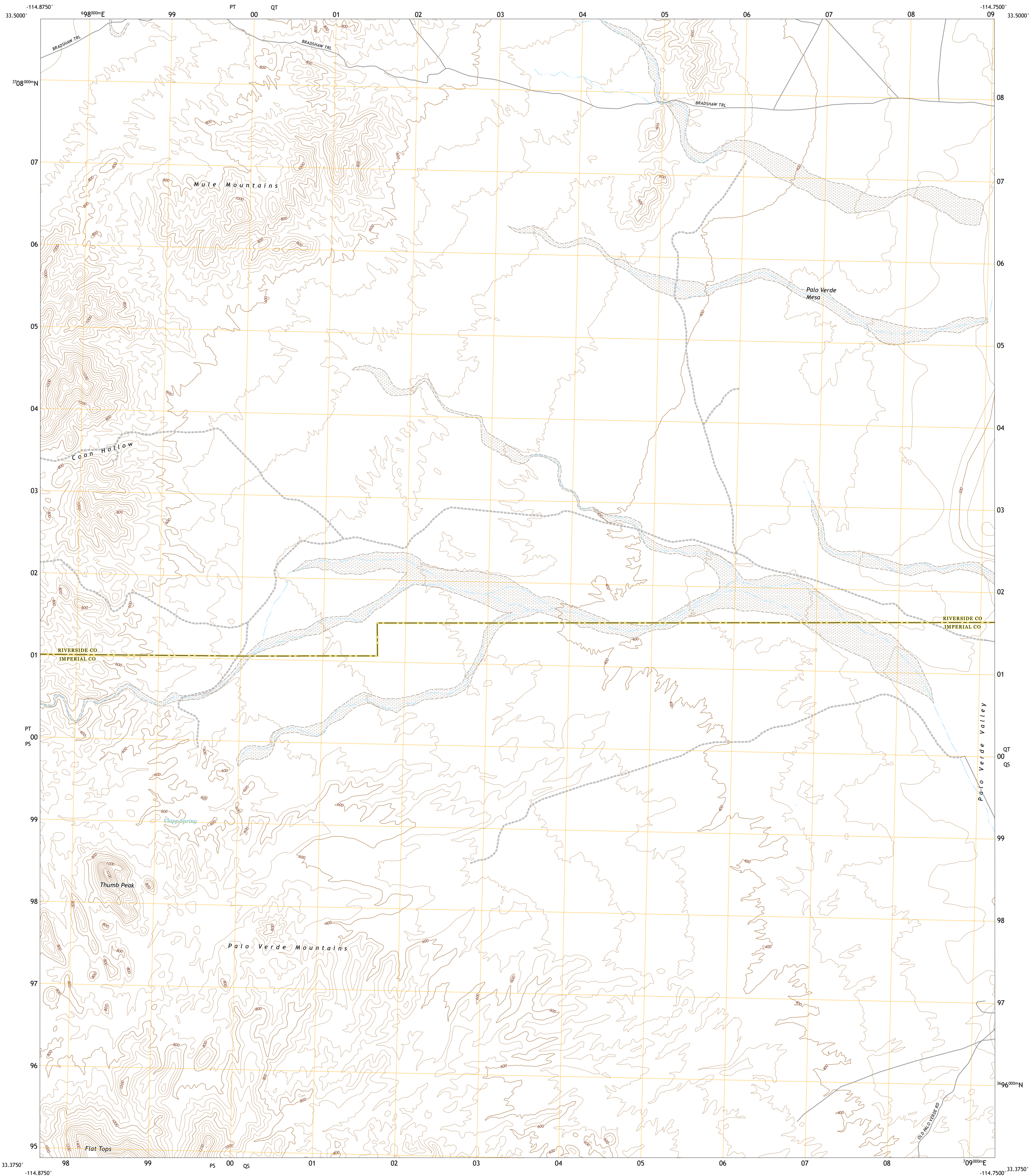




U.S. DEPARTMENT OF THE INTERIOR
U.S. GEOLOGICAL SURVEY

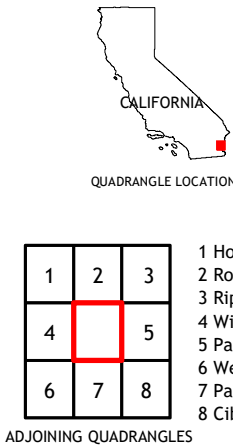
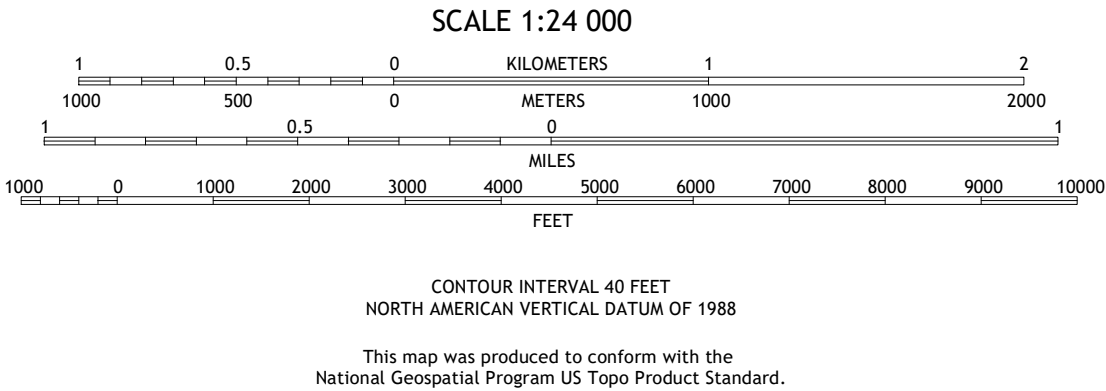
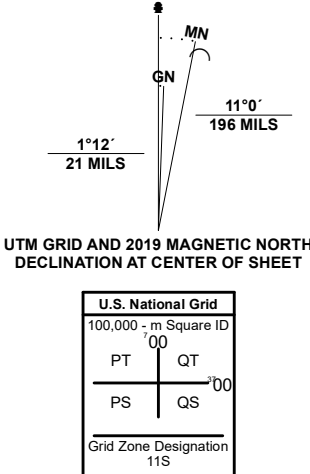


THUMB PEAK QUADRANGLE
CALIFORNIA
7.5-MINUTE SERIES



Produced by the United States Geological Survey
North American Datum of 1983 (NAD83)
World Geodetic System of 1984 (WGS84). Projection and
1 000-meter grid/Universal Transverse Mercator, Zone 11S
This map is not a legal document. Boundaries may be
generalized for this map scale. Private lands within government
reservations may not be shown. Obtain permission before
entering private lands.

Imagery.....	NAIP, May 2020	May 2020
Roads.....	U.S. Census Bureau, 2016	
Names.....	GNIS, 1981	2021
Hydrography.....	National Hydrography Dataset, 2002	2020
Contours.....	National Elevation Dataset, 2020	
Boundaries.....	Multiple sources: see metadata file	2019, 2021
Public Land Survey System.....	BLM, 2020	
Wetlands.....	FWS National Wetlands Inventory	Not Available



1	2	3
4	5	6
7	8	9

1 Hopkins Well
2 Roosevelt Mine
3 Ripley
4 Wiley Well
5 Palo Verde
6 West of Palo Verde Peak
7 Palo Verde Peak
8 Cibola

ROAD CLASSIFICATION		
Expressway	Local Connector	
Secondary Hwy	Local Road	
Ramp	4WD	
Interstate Route	US Route	State Route

THUMB PEAK, CA
2021

