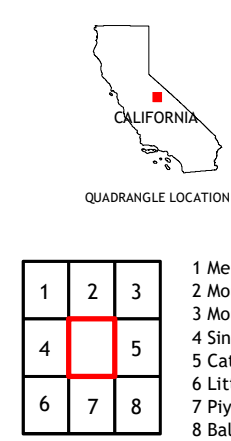
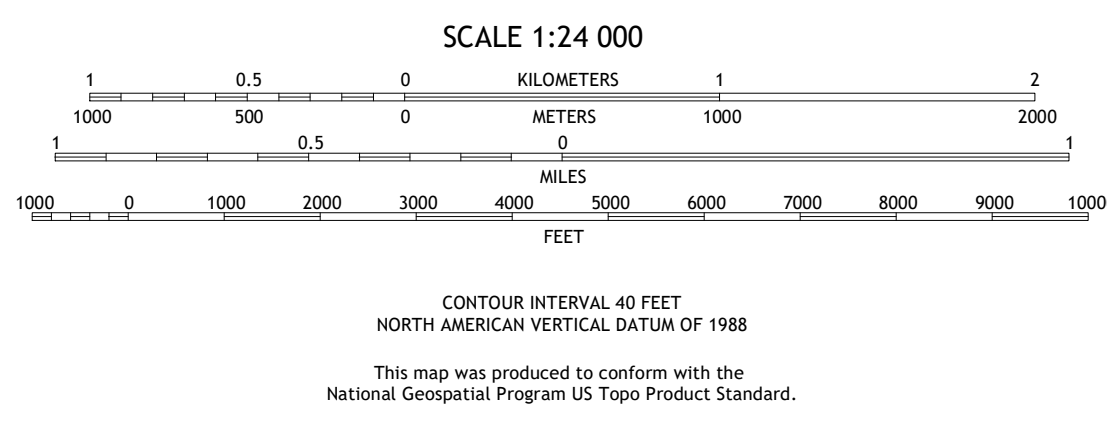
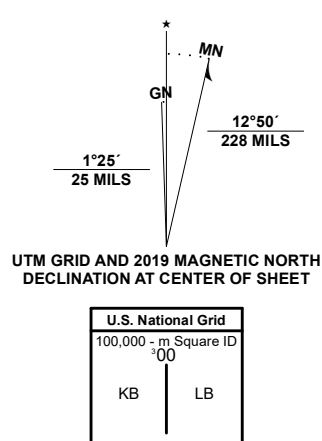


Produced by the United States Geological Survey
North American Datum of 1983 (NAD83)
World Geodetic System of 1984 (WGS84). Projection and 1 000-meter grid/Universal Transverse Mercator, Zone 11S
This map is not a legal document. Boundaries may be generalized for this map scale. Private lands within government reservations may not be shown. Obtain permission before entering private lands.



ROAD CLASSIFICATION

- Expressway
- Secondary Hwy
- Ramp
- Interstate Route
- FS Primary Route
- Local Connector
- Local Road
- 4WD
- US Route
- FS Passenger Route
- State Route
- FS High Clearance Route

Check with local Forest Service unit for current travel conditions and restrictions.

TIMBER KNOB, CA
2021

1 Merced Peak
2 Mount Lyell
3 Mount Ritter
4 Sing Peak
5 Little Shutey Peak
6 Little Shutey Peak
7 Piya Dome
8 Balloon Dome

