
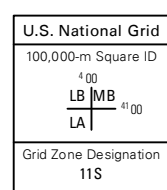
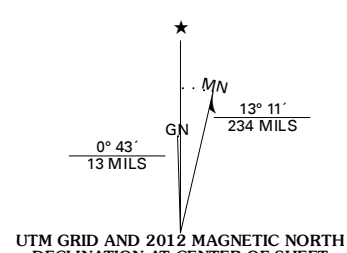




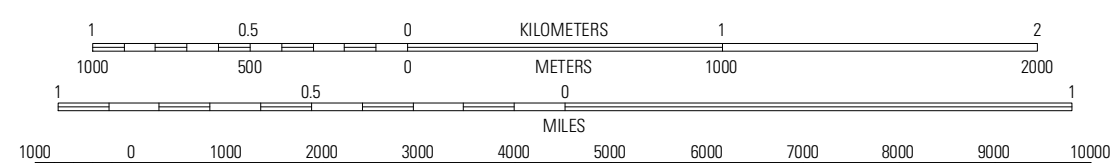
TINEMAHA RESERVOIR QUADRANGLE
CALIFORNIA-INYO CO.
7.5-MINUTE SERIES



Imagery.....	NAIP, August 2010
Roads.....	©2006-2011 TomTom
Roads within US Forest Service Lands.....	FSTopo Data with limited Forest Service updates, 2009
Names.....	GNIS, 2011
Hydrography.....	National Hydrography Dataset, 2010
Contours.....	National Elevation Dataset, 2001
Boundaries.....	Census, IBWC, IBC, USGS, 1972 - 2010



SCALE 1:24 000






CONTOUR INTERVAL 40 FEET
NORTH AMERICAN VERTICAL DATUM

This map was produced to conform with the National Geospatial Program US Topo Product Standard, 2011. A metadata file associated with this product is draft version 0.6.1



Big Pine	Uhlmeyer Spring	Cowhorn Valley
Fish Springs	Tinemaha Reservoir	Waucob Mountains
Aberdeen	Blackrock	Mazourk Peak

ROAD CLASSIFICATION

Interstate Route State Route
US Route Local Road
Ramp 4WD
 Interstate Route  US Route  State Route

Check with local Forest Service unit
for current travel conditions and restrictions.

TINEMAHA RESERVOIR, CA
2012