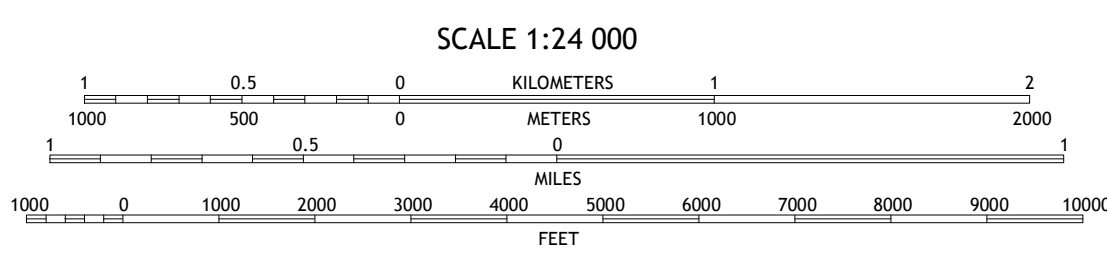




Produced by the United States Geological Survey

North American Datum of 1983 (NAD83) World Geodetic System of 1984 (WGS84) Projection and 1 000-meter grid/Universal Transverse Mercator, Zone 11S This map is not a legal document. Boundaries may be generalized for this map scale. Private lands within government reservations may not be shown. Obtain permission before entering private lands.

Imagery: N.A.P., July 2016 - October 2016
Roads: U.S. Census Bureau, 2018
Roads within US Forest Service Lands: with limited Forest Service updates, 2018
Names: Multiple sources: see metadata file, 2017
Hydrography: National Hydrography Dataset, 2003
Contours: National Elevation Dataset, 2001
Boundaries: Multiple sources: see metadata file, 2015
Public Land Survey System: BLM, 2018
Wetlands: FWS National Wetlands Inventory 1980 - 1985



CONTOUR INTERVAL 40 FEET NORTH AMERICAN VERTICAL DATUM OF 1988 This map was produced to conform with the National Geospatial Program US Topo Product Standard, 2011. A metadata file associated with this product is draft version 0.6.18



ADJOINING QUADRANGLES

1	2	3	1 Matterhorn Peak
4	5	6	2 Dunderberg Peak
7	8	8	3 Lundy
			4 Falls Ridge
			5 Mount Dana
			6 Tenaya Lake
			7 Vogelsang Peak
			8 Koip Peak

ROAD CLASSIFICATION

Expressway	Local Connector
Secondary Hwy	Local Road
Ramp	4WD
Interstate Route	US Route
FS Primary Route	FS Passenger Route
	FS High Clearance Route
	State Route

Check with local Forest Service unit for current travel conditions and restrictions.

TIOGA PASS, CA 2018

