



Produced by the United States Geological Survey

North American Datum of 1983 (NAD83) World Geodetic System of 1984 (WGS84) Projection and 1 000-meter grid/Universal Transverse Mercator, Zone 11S

This map is not a legal document. Boundaries may be generalized for this map scale. Private lands within government reservations may not be shown. Obtain permission before entering private lands.

Imagery: N.A.I.P., April 2020 - April 2020

Roads: U.S. Census Bureau, 2016

Names: GNS, 1981 - 2021

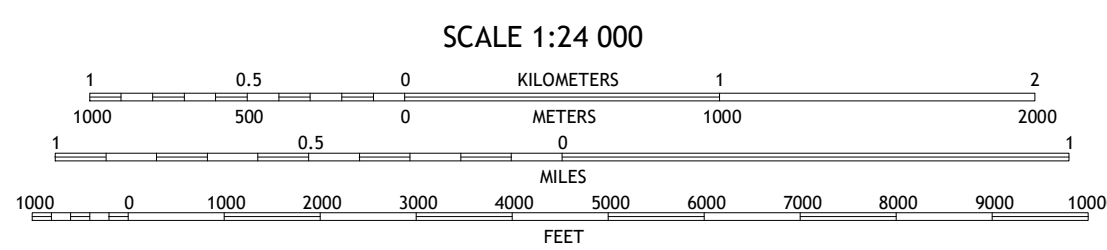

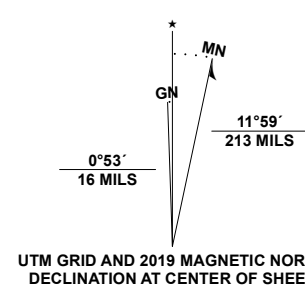
Hydrography: National Hydrography Dataset, 2001 - 2019

Contours: National Elevation Dataset, 2018

Boundaries: Multiple sources; see metadata file, 2019 - 2021

Public Land Survey System: BLM, 2020

Wetlands: National Wetlands Inventory, 2006



CONTOUR INTERVAL 20 FEET NORTH AMERICAN VERTICAL DATUM OF 1988

This map was produced to conform with the National Geospatial Program US Topo Product Standard.



Table with 2 columns: ADJOINING QUADRANGLES (1-6) and their corresponding place names: 1 Calabasas, 2 Canoga Park, 3 Van Nuys, 4 Malibu Beach, 5 Beverly Hills, 6 Venice.

ROAD CLASSIFICATION legend table with symbols for Expressway, Secondary Hwy, Ramp, Interstate Route, Local Connector, Local Road, 4WD, US Route, and State Route.

