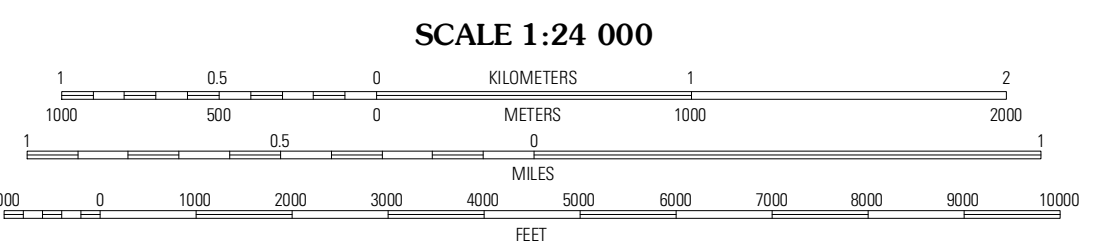



Produced by the United States Geological Survey
North American Datum of 1983 (NAD83)
World Geodetic System of 1984 (WGS84). Projection and
1 000-meter grid: Universal Transverse Mercator, Zone 11S
10 000-foot ticks: California Coordinate System of 1983
(zone 6)



CONTOUR INTERVAL 40 FEET
NORTH AMERICAN VERTICAL DATUM OF 1988

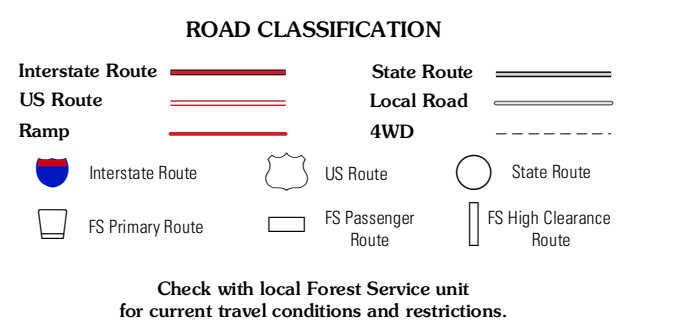
This map was produced to conform with the
National Geospatial Program US Topo Product Standard, 2011.
A metadata file associated with this product is draft version 0.6.1



QUADRANGLE LOCATION

Palm View Peak	Rancho Mirage	La Quinta
Butterfly Peak	Toro Peak	Martinez Mountain
Buckhorn Mountain	Collins Valley	Clark Lake NE

ADJOINING 7.5 QUADRANGLES



TORO PEAK, CA
2012