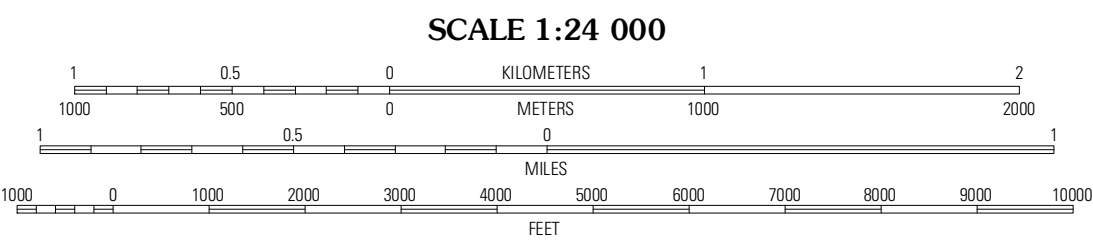

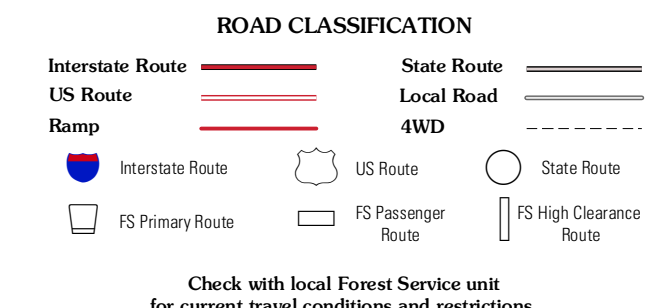


Produced by the United States Geological Survey  
North American Datum of 1983 (NAD83)  
World Geodetic System of 1984 (WGS84). Projection and  
1 000-meter grid: Universal Transverse Mercator, Zone 10S  
10 000-foot ticks: California Coordinate System of 1983  
(zone 2)

Imagery:.....NAIP, July 2010  
Roads:.....©2006-2011 TomTom  
Roads within US Forest Service Lands:.....FS Topo Data  
with limited Forest Service updates, 2009  
Names:.....GNIS, 2011  
Hydrography:.....National Hydrography Dataset, 2010  
Contours:.....National Elevation Dataset, 1999  
Boundaries:.....Census, IBWC, IBC, USGS, 1972 - 2010



|                  |                      |                |
|------------------|----------------------|----------------|
| Kiburz           | Pyramid Peak         | Echo Lake      |
| Leek Spring Hill | Tragedy Spring       | Caples Lake    |
| Pedder Hill      | Bear River Reservoir | Mokelumne Peak |



Check with local Forest Service unit  
for current travel conditions and restrictions.

**TRAGEDY SPRING, CA**  
2012

ADJOINING 7.5' QUADRANGLES