

Produced by the United States Geological Survey

North American Datum of 1983 (NAD83) World Geodetic System of 1984 (WGS84) Projection and 1 000-meter grid/Universal Transverse Mercator, Zone 11S This map is not a legal document. Boundaries may be generalized for this map scale. Private lands within government reservations may not be shown. Obtain permission before entering private lands.

Imagery.....N.A.P., June 2016 - October 2016
Roads.....U.S. Census Bureau, 2016 Data
Roads within US Forest Service Lands.....FSTopo with limited Forest Service updates, 2018
Names.....GNS, 1981
Hydrography.....National Hydrography Dataset, 2002
Contours.....National Elevation Dataset, 1999
Boundaries.....Multiple sources: see metadata file, 2016
Public Land Survey System.....BLM, 2018
Wetlands.....FWS National Wetlands Inventory, 1984

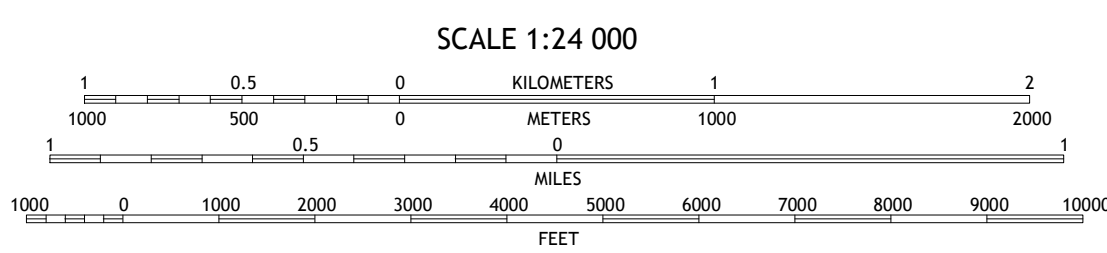
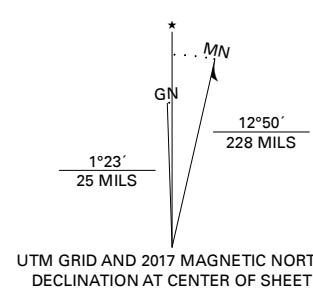
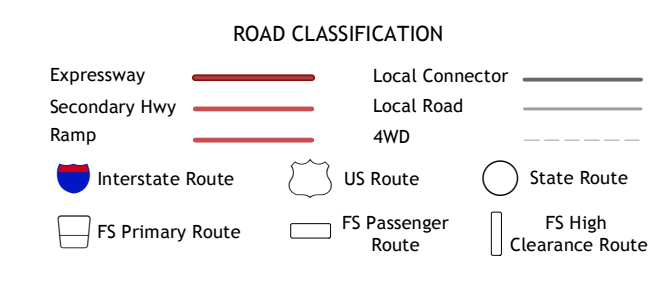


Table with 8 columns and 3 rows listing adjacent quadrangles: 1 Aubrey, 2 Shaver Lake, 3 Dinkey Creek, 4 Humphreys Station, 5 Sacate Ridge, 6 Piedra, 7 Pine Flat Dam, 8 Luckett Mountain.



Check with local Forest Service unit for current travel conditions and restrictions.

TRIMMER, CA 2018



NSA REF. NO. J USGS 2 4 K 4 5 6 7 3