



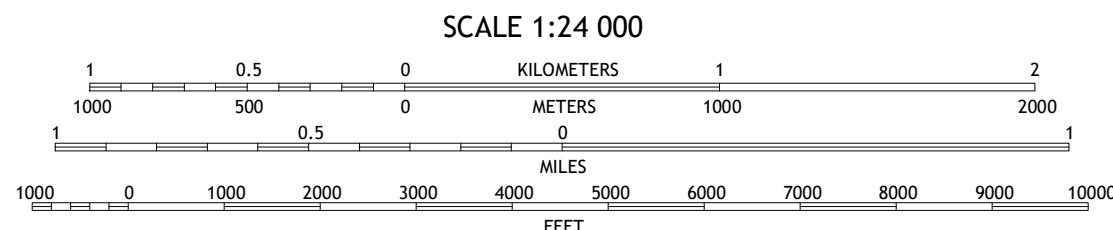
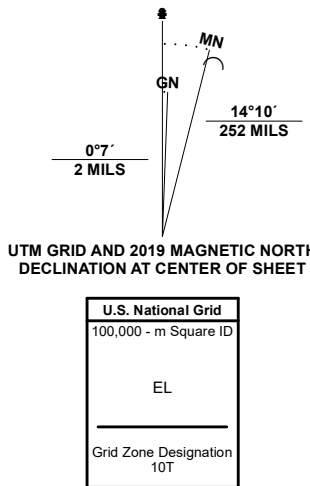
TRINITY DAM QUADRANGLE
CALIFORNIA - TRINITY COUNTY
7.5-MINUTE SERIES



North American Datum of 1983 (NAD83)
World Geodetic System of 1984 (WGS84). Projection and
1 000-meter grid: Universal Transverse Mercator, Zone 10T

This map is not a legal document. Boundaries may be
generalized for this map scale. Private lands within government
reservations may not be shown. Obtain permission before
entering private lands.

Imagery.....	NAIP, July 2020	July 2020
Roads.....	U.S. Census Bureau,	2016
Roads within US Forest Service Lands with limited Forest Service updates.....	FSTopo	2017
Names.....	GNIS, 1981	2019
Hydrography.....	National Hydrography Dataset,	2019
Contours.....	National Elevation Dataset	2021
Boundaries.....	Multiple sources; see metadata file	2017
Public Land Survey System.....	BLM,	2005
Wetlands.....	FWS National Wetlands Inventory	1972



CONTOUR INTERVAL 80 FEET
NORTH AMERICAN VERTICAL DATUM OF 1988

This map was produced to conform with the
National Geospatial Program US Topo Product Standard.













QUADRANGLE LOCATION

1	2	3
4		5
6	7	8

- 1 Siligo Peak
- 2 Covington Mill
- 3 Trinity Center
- 4 Rush Creek Lakes
- 5 Papoose Creek
- 6 Weaverville
- 7 Lewiston
- 8 French Gulch

ROAD CLASSIFICATION

Expressway Local Connector
Secondary Hwy  Local Road 
Ramp  4WD 
 Interstate Route  US Route  State Route
 FS Primary Route  FS Passenger Route  FS High Clearance Route

Check with local Forest Service unit
for current travel conditions and restrictions.

TRINITY DAM, CA
2022

