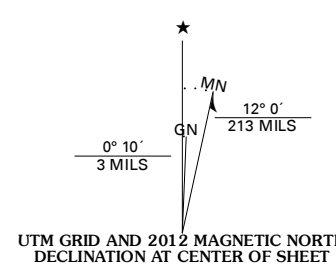
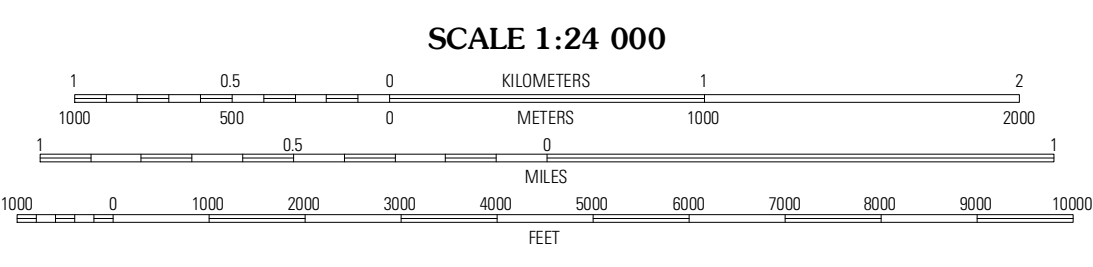


Produced by the United States Geological Survey
North American Datum of 1983 (NAD83)
World Geodetic System of 1984 (WGS84). Projection and
1 000-meter grid: Universal Transverse Mercator, Zone 11S
10 000-foot ticks: California Coordinate System of 1983
(zone 6)

Images.....NAIP, May 2010
Roads.....©2006-2011 TomTom
Roads within US Forest Service Lands.....FSTopo Data
with limited Forest Service updates, 2009
Names.....GNIS, 2011
Hydrography.....National Hydrography Dataset, 2010
Contours.....National Elevation Dataset, 2006
Boundaries.....Census, IBWC, IBC, USGS, 1972 - 2010



U.S. National Grid	100,000-m Square ID
NS	
Grid Zone Designation	11S

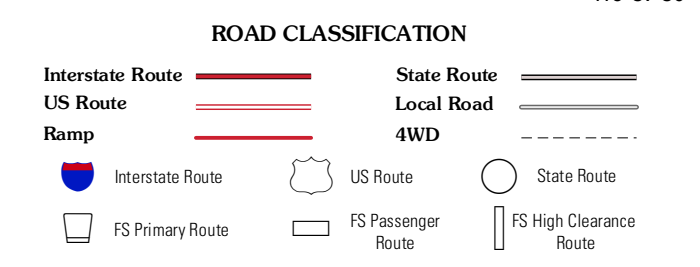


CONTOUR INTERVAL 40 FEET
NORTH AMERICAN VERTICAL DATUM OF 1988
This map was produced to conform with the
National Geospatial Program US Topo Product Standard, 2011.
A metadata file associated with this product is draft version 0.6.1



QUADRANGLE LOCATION

Ramona	Santa Ysabel	Juhan
El Cajon Mountain	Tule Springs	Cupamaca Peak
Alpine	Vejas Mountain	Descanso



Check with local Forest Service unit for current travel conditions and restrictions.

TULE SPRINGS, CA
2012

ADJOINING 7.5' QUADRANGLES