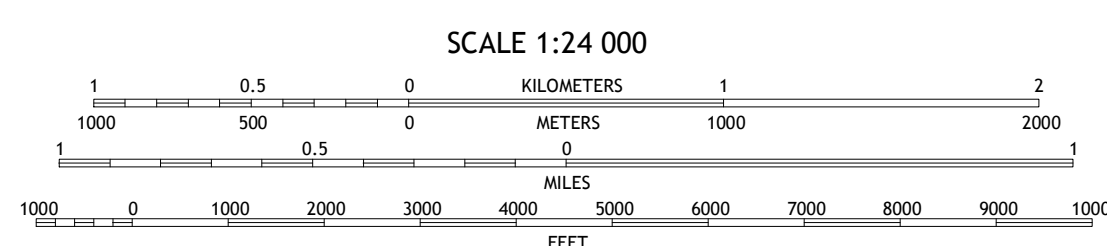

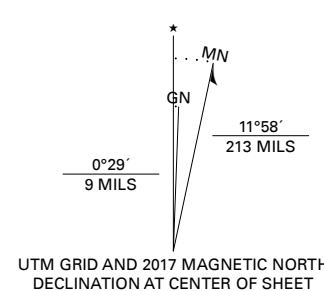


**Produced by the United States Geological Survey**

North American Datum of 1983 (NAD83)  
World Geodetic System of 1984 (WGS84), Projection and  
1 000-meter grid/Universal Transverse Mercator, Zone 11S  
This map is not a legal document. Boundaries may be  
generalized for this map scale. Private lands within government  
reservations may not be shown. Obtain permission before  
entering private lands.

Imagery	.....NAIP, July 2016 - October 2016
Roads	.....U.S. Census Bureau, 2016
Names	.....GNIS, 1981 - 2011
Hydrography	.....National Hydrography Dataset, 2004
Contours	.....National Elevation Dataset, 2001 - 2007
Boundaries	.....Multiple sources; see metadata file
Public Land Survey System	.....BLM, 2018
Wetlands	.....FWS National Wetlands Inventory, 1983



1	2	3
4	5	6
7	8	

ADJOINING QUADRANGLES

- 1 Eagle Mountain
- 2 Stewart Valley
- 3 Sixmile Spring
- 4 East of Deadman Pass
- 5 Nopah Peak
- 6 Shoshone
- 7 Resting Spring
- 8 North of Tecopa Pass

ROAD CLASSIFICATION	
Expressway	Local Connector
Secondary Hwy	Local Road
Ramp	4WD
Interstate Route	US Route
	State Route

