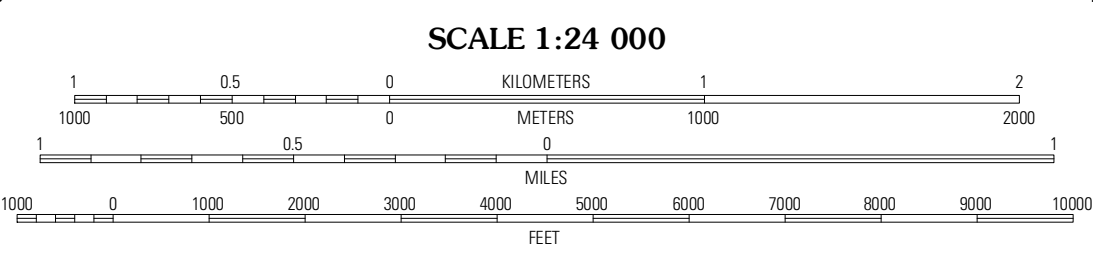
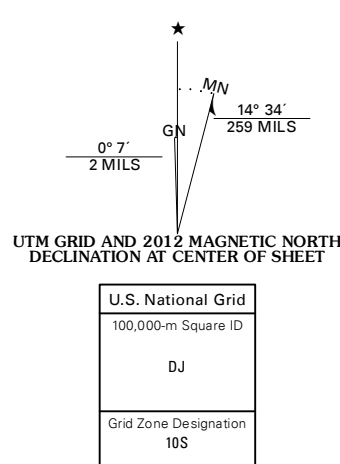


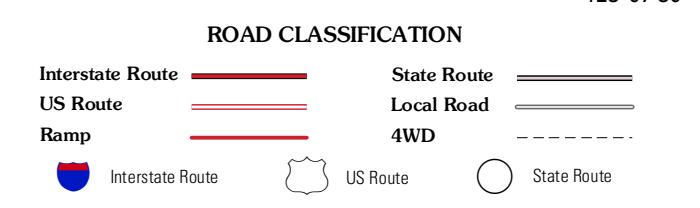
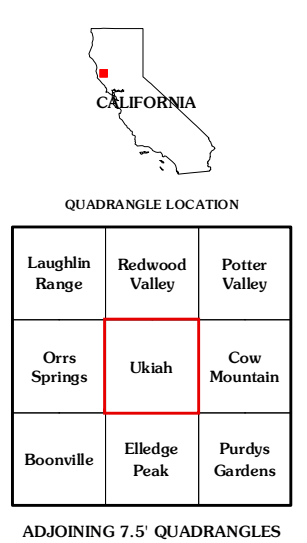
Produced by the United States Geological Survey  
North American Datum of 1983 (NAD83)  
World Geodetic System of 1984 (WGS84). Projection and  
1 000-meter grid: Universal Transverse Mercator, Zone 10S  
10 000-foot ticks: California Coordinate System of 1983  
(zone 2)

Imagery: .....NAP, June 2010  
Roads: .....©2006-2011 TomTom  
Names: .....GNIS, 2011  
Hydrography: .....National Hydrography Dataset, 2010  
Contours: .....National Elevation Dataset, 2000  
Boundaries: .....Census, IBWC, IBC, USGS, 1972 - 2010



CONTOUR INTERVAL 40 FEET  
NORTH AMERICAN VERTICAL DATUM OF 1988

This map was produced to conform with the  
National Geospatial Program US Topo Product Standard, 2011.  
A metadata file associated with this product is draft version 0.6.1



**UKIAH, CA**  
2012