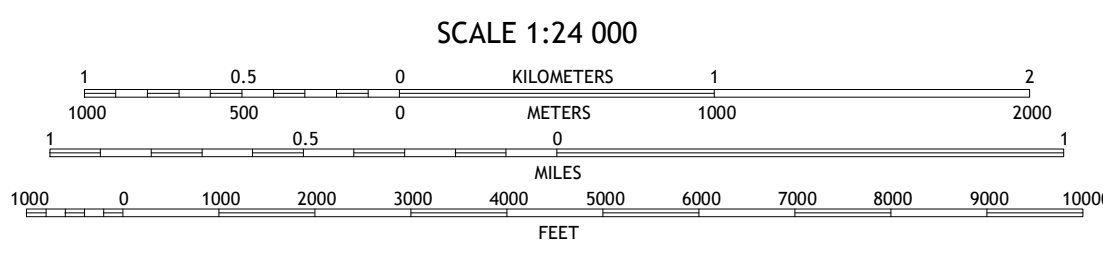
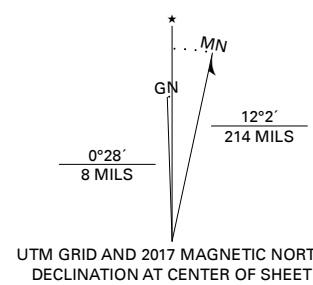
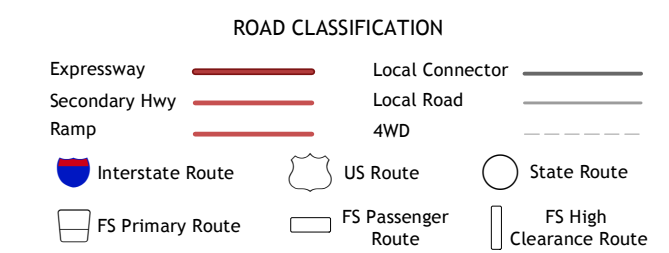


Produced by the United States Geological Survey North American Datum of 1983 (NAD83) World Geodetic System of 1984 (WGS84) Projection and 1 000-meter grid-Universal Transverse Mercator, Zone 11S This map is not a legal document. Boundaries may be generalized for this map scale. Private lands within government reservations may not be shown. Obtain permission before entering private lands.



ADJOINING QUADRANGLES table with 8 cells containing numbers 1-8 and corresponding place names like Littlerock, Lovelock Buttes, El Mirage, Juniper Hills, Moscal Creek, Waterman Mountain, Crystal Lake, and Mount San Antonio.



Check with local Forest Service unit for current travel conditions and restrictions.

VALYERMO, CA 2018

